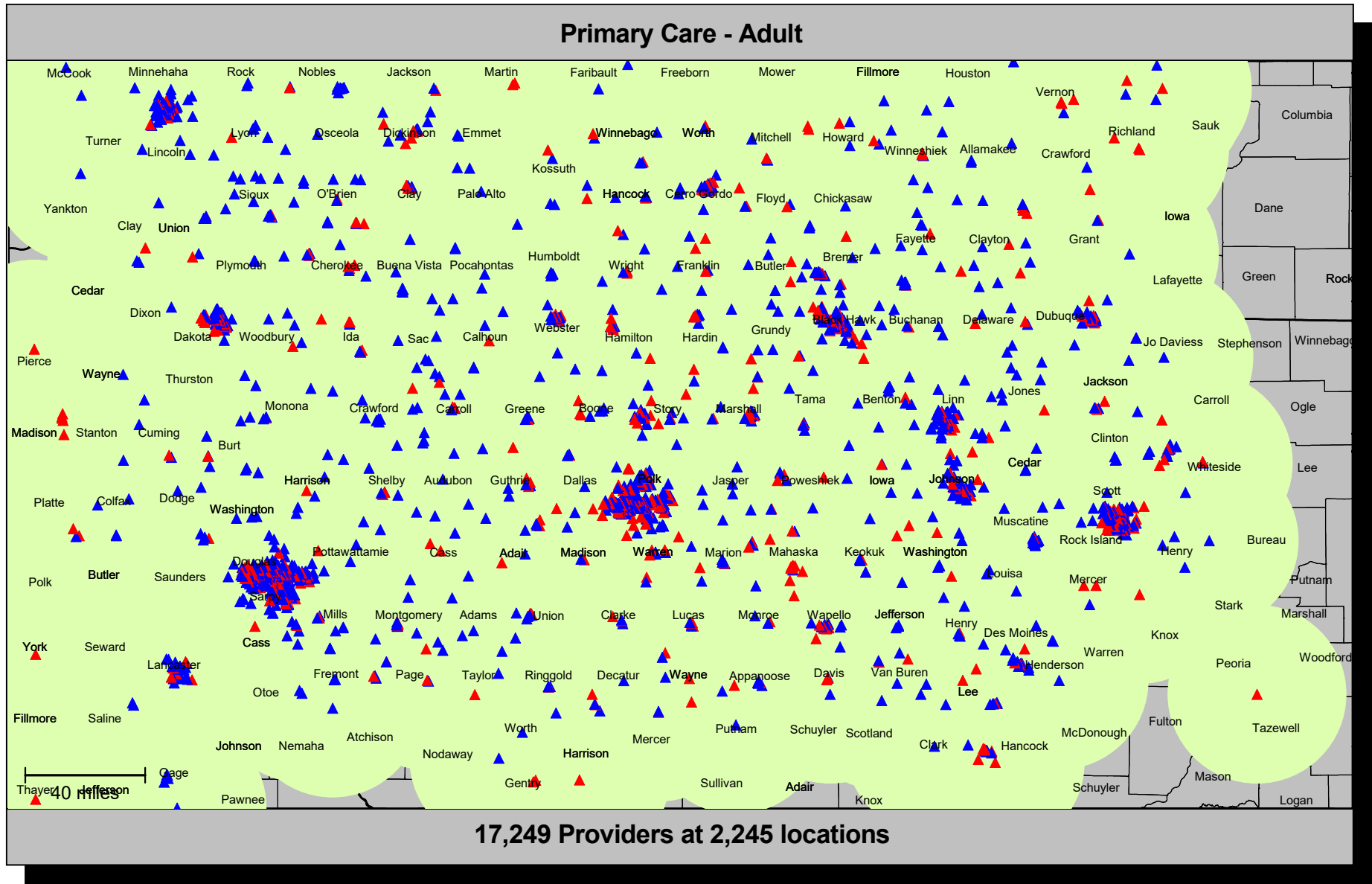


Provider locations



- ▲ Single Provider locations
- ▲ Multiple Provider locations

□ 30 mile radius

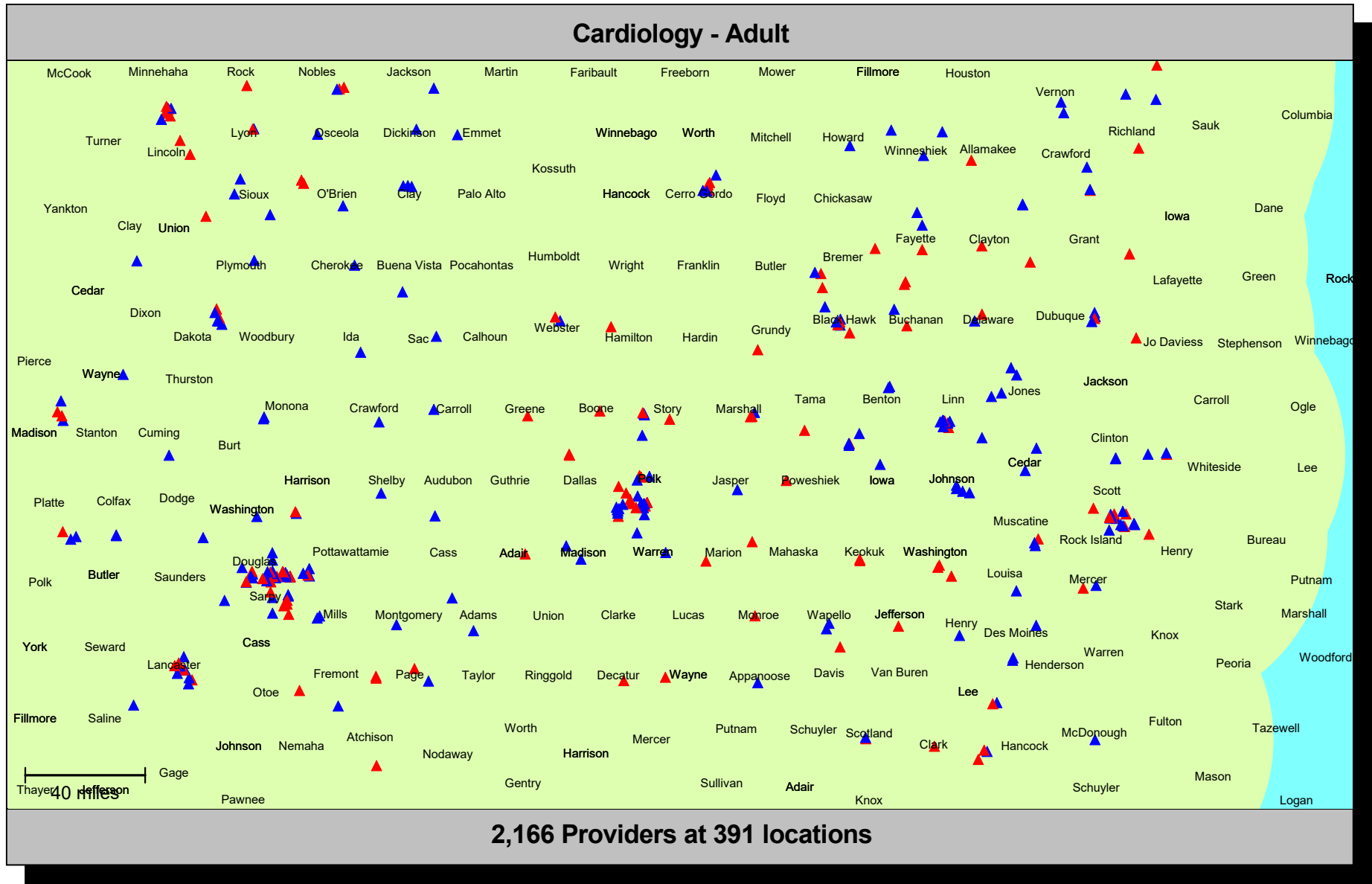
Accessibility summary

Accessibility analysis specifications	
Provider group:	Primary Care - Adult 17,249 Providers at 2,245 locations
Member group:	Iowa Adult Members 172,372 Members
Access standard:	1 Provider within 30 Miles
All Members:	172,372 (100.0%) 100.0% with access 0.0% without access

Average distance to a choice of Providers for all Members					
Number of Providers	1	2	3	4	5
Miles	1.6	1.8	2.0	2.1	2.3

Key geographic areas				
Name	Total number of Members	All Members		
		Percent w	Percent wo	Average distance to 1 Provider
East	69,226	100.0	0.0	1.4
Central	61,922	100.0	0.0	1.4
West	41,222	100.0	0.0	2.1
	2	100.0	0.0	0.2

Provider locations



Accessibility summary

Accessibility analysis specifications	
Provider group:	Cardiology - Adult 2,166 Providers at 391 locations
Member group:	Non-Dual Adult Members 158,642 Members
Access standard:	1 Provider within 60 Miles
All Members:	158,642 (100.0%) 100.0% with access 0.0% without access

Average distance to a choice of Providers for all Members					
Number of Providers	1	2	3	4	5
Miles	5.4	6.6	7.4	8.1	8.8

Key geographic areas				
Name	Total number of Members	All Members		
		Percent w	Percent wo	Average distance to 1 Provider
East	63,723	100.0	0.0	4.0
Central	57,089	100.0	0.0	5.2
West	37,828	100.0	0.0	8.2
	2	100.0	0.0	1.9

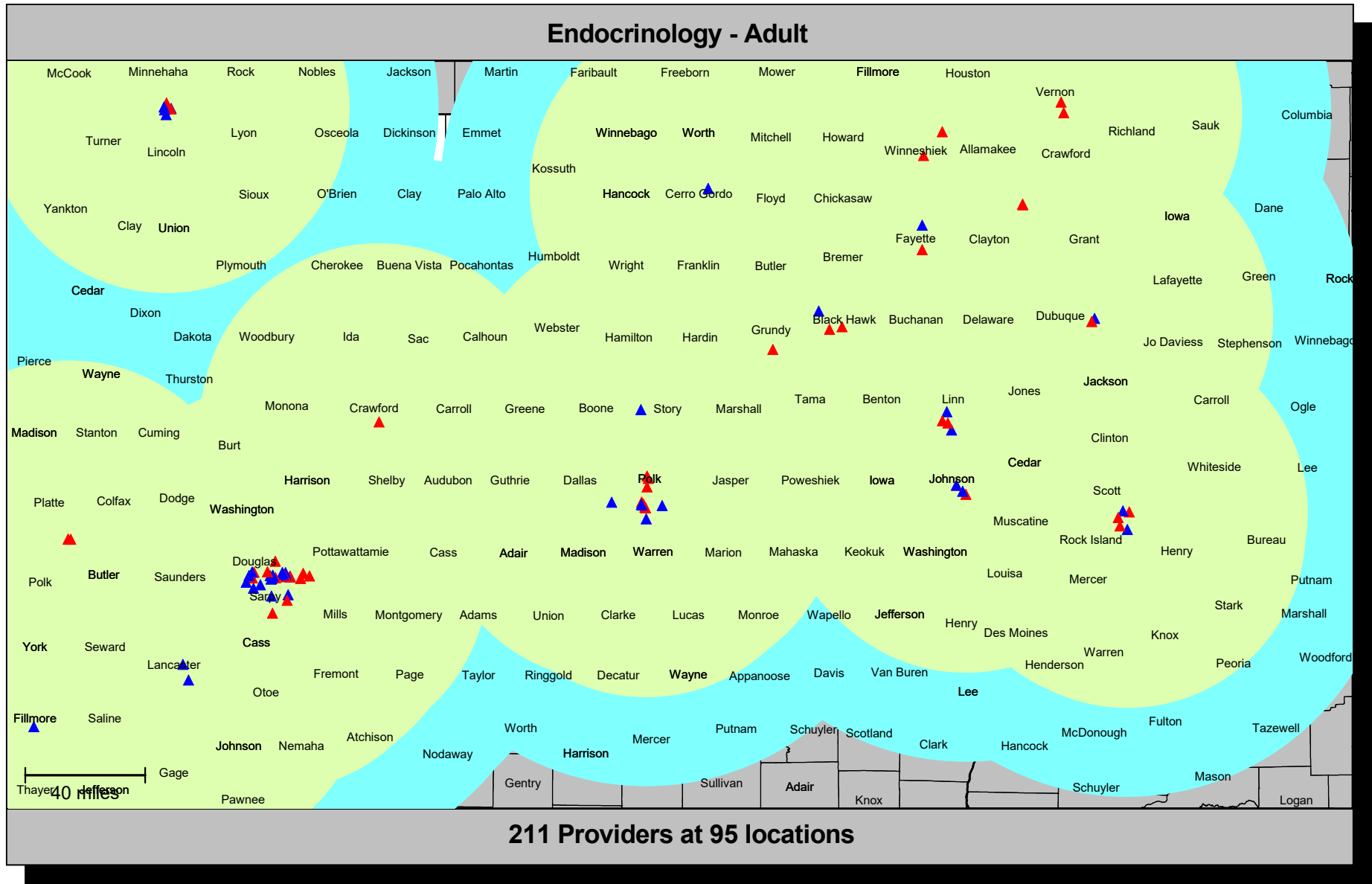
Accessibility summary

Accessibility analysis specifications	
Provider group:	Cardiology - Adult 2,166 Providers at 391 locations
Member group:	Non-Dual Adult Members 158,642 Members
Access standard:	1 Provider within 90 Miles
All Members:	158,642 (100.0%) 100.0% with access 0.0% without access

Average distance to a choice of Providers for all Members					
Number of Providers	1	2	3	4	5
Miles	5.4	6.6	7.4	8.1	8.8

Key geographic areas				
Name	Total number of Members	All Members		
		Percent w	Percent wo	Average distance to 1 Provider
East	63,723	100.0	0.0	4.0
Central	57,089	100.0	0.0	5.2
West	37,828	100.0	0.0	8.2
	2	100.0	0.0	1.9

Provider locations



- ▲ Single Provider locations
- ▲ Multiple Provider locations

- 60 mile radius
- 90 mile radius

Accessibility summary

Accessibility analysis specifications	
Provider group:	Endocrinology - Adult 211 Providers at 95 locations
Member group:	Non-Dual Adult Members 158,642 Members
Access standard:	1 Provider within 60 Miles
All Members:	158,642 (100.0%) 87.6% with access 12.4% without access

Average distance to a choice of Providers for all Members					
Number of Providers	1	2	3	4	5
Miles	23.0	26.0	27.2	30.2	33.6

Key geographic areas				
Name	Total number of Members	All Members		
		Percent w	Percent wo	Average distance to 1 Provider
East	63,723	95.9	4.1	14.5
Central	57,089	91.1	8.9	18.5
West	37,828	68.4	31.6	44.0
	2	100.0	0.0	33.8

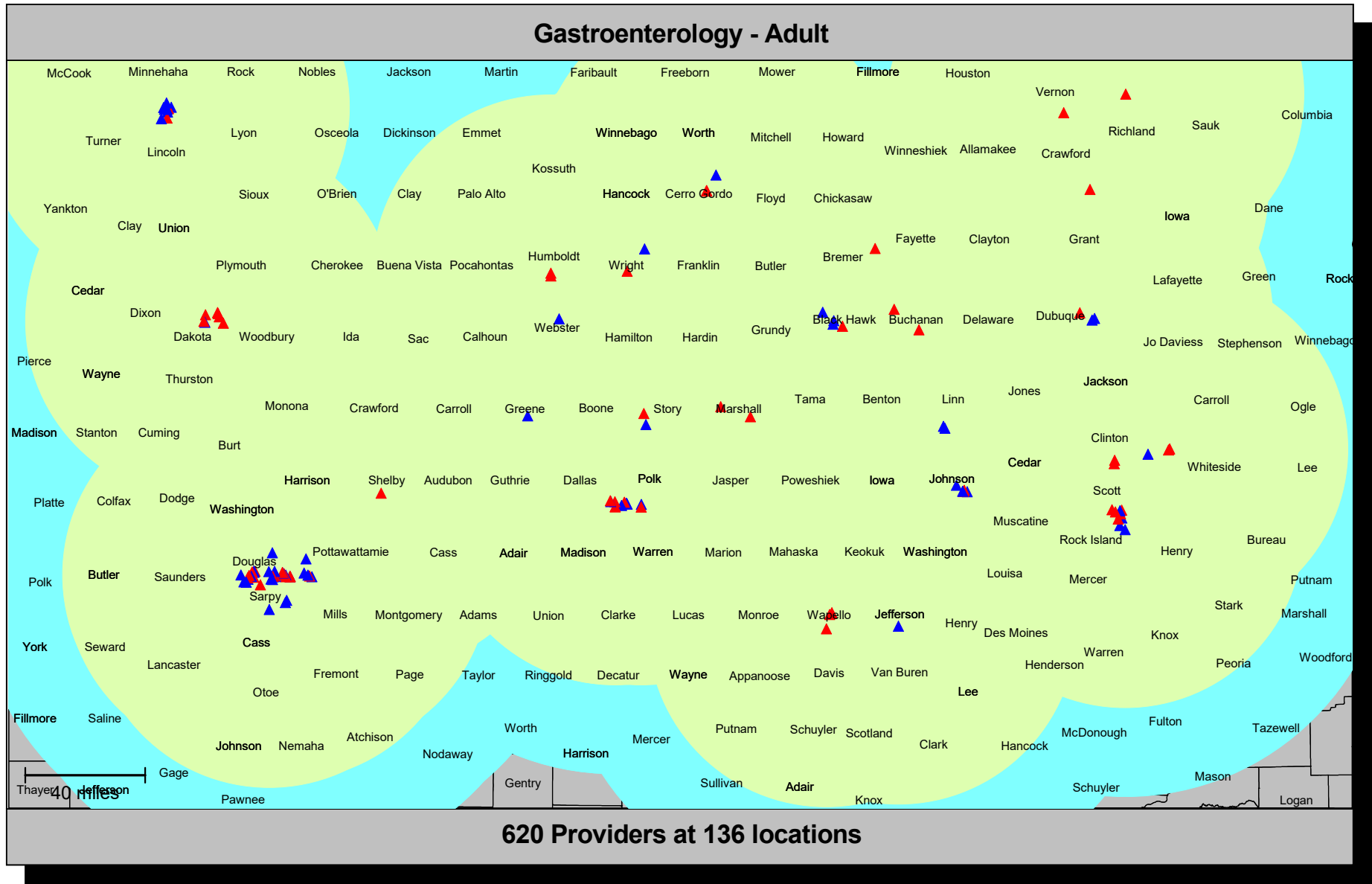
Accessibility summary

Accessibility analysis specifications	
Provider group:	Endocrinology - Adult 211 Providers at 95 locations
Member group:	Non-Dual Adult Members 158,642 Members
Access standard:	1 Provider within 90 Miles
All Members:	158,642 (100.0%) 99.9% with access 0.1% without access

Average distance to a choice of Providers for all Members					
Number of Providers	1	2	3	4	5
Miles	23.0	26.0	27.2	30.2	33.6

Key geographic areas				
Name	Total number of Members	All Members		
		Percent w	Percent wo	Average distance to 1 Provider
East	63,723	100.0	0.0	14.5
Central	57,089	100.0	0.0	18.5
West	37,828	99.7	0.3	44.0
	2	100.0	0.0	33.8

Provider locations



- ▲ Single Provider locations
- ▲ Multiple Provider locations

- 60 mile radius
- 90 mile radius

Accessibility summary

Accessibility analysis specifications	
Provider group:	Gastroenterology - Adult 620 Providers at 136 locations
Member group:	Non-Dual Adult Members 158,642 Members
Access standard:	1 Provider within 60 Miles
All Members:	158,642 (100.0%) 97.9% with access 2.1% without access

Average distance to a choice of Providers for all Members					
Number of Providers	1	2	3	4	5
Miles	14.5	15.9	18.2	19.4	20.9

Key geographic areas				
Name	Total number of Members	All Members		
		Percent w	Percent wo	Average distance to 1 Provider
East	63,723	100.0	0.0	12.0
Central	57,089	99.8	0.2	11.0
West	37,828	91.3	8.7	24.0
	2	100.0	0.0	22.5

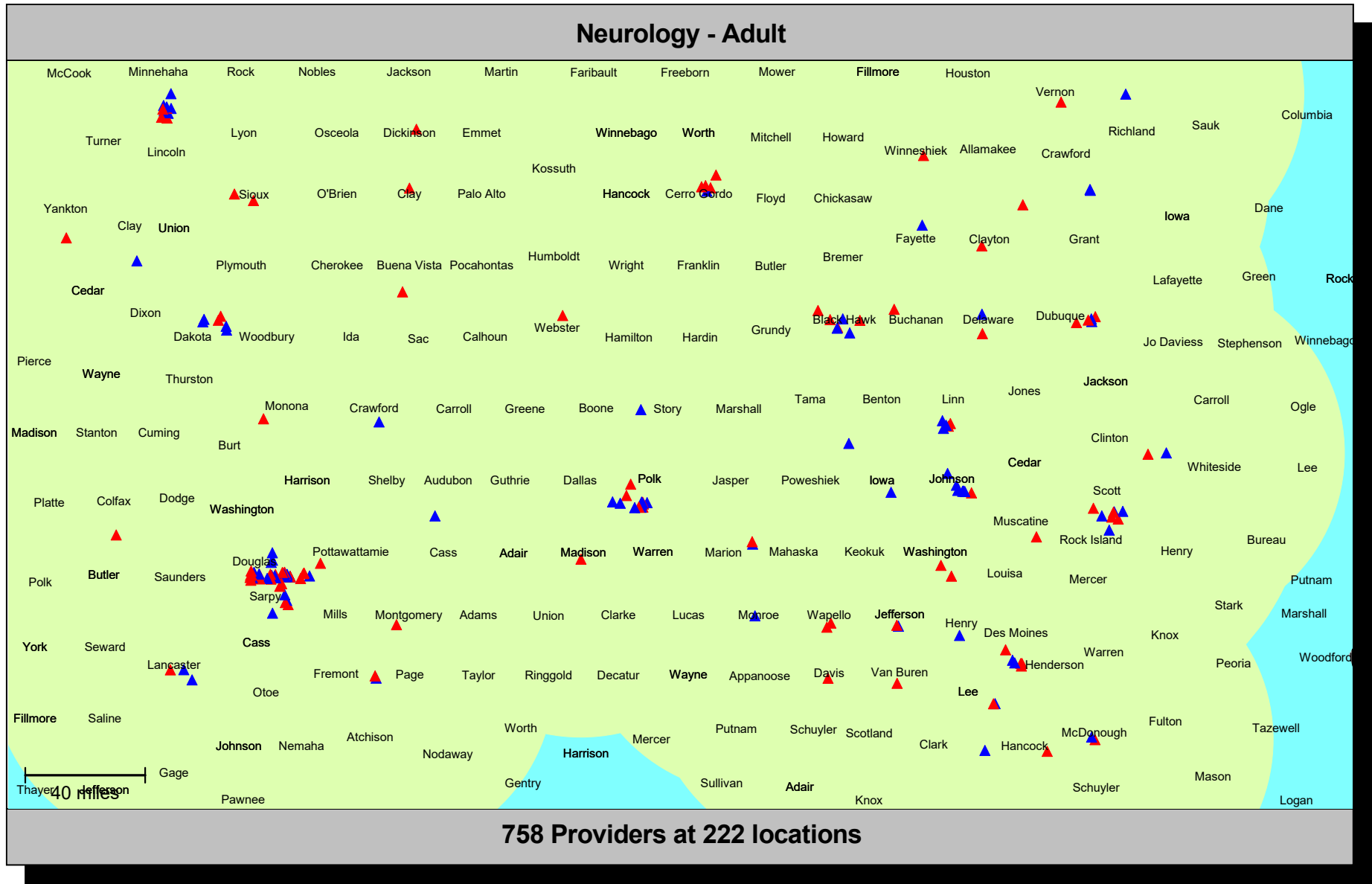
Accessibility summary

Accessibility analysis specifications	
Provider group:	Gastroenterology - Adult 620 Providers at 136 locations
Member group:	Non-Dual Adult Members 158,642 Members
Access standard:	1 Provider within 90 Miles
All Members:	158,642 (100.0%) 100.0% with access 0.0% without access

Average distance to a choice of Providers for all Members					
Number of Providers	1	2	3	4	5
Miles	14.5	15.9	18.2	19.4	20.9

Key geographic areas				
Name	Total number of Members	All Members		
		Percent w	Percent wo	Average distance to 1 Provider
East	63,723	100.0	0.0	12.0
Central	57,089	100.0	0.0	11.0
West	37,828	100.0	0.0	24.0
	2	100.0	0.0	22.5

Provider locations



- ▲ Single Provider locations
- ▲ Multiple Provider locations

- 60 mile radius
- 90 mile radius

Accessibility summary

Accessibility analysis specifications	
Provider group:	Neurology - Adult 758 Providers at 222 locations
Member group:	Non-Dual Adult Members 158,642 Members
Access standard:	1 Provider within 60 Miles
All Members:	158,642 (100.0%) 100.0% with access 0.0% without access

Average distance to a choice of Providers for all Members					
Number of Providers	1	2	3	4	5
Miles	8.9	11.9	14.1	16.0	17.6

Key geographic areas				
Name	Total number of Members	All Members		
		Percent w	Percent wo	Average distance to 1 Provider
East	63,723	100.0	0.0	5.1
Central	57,089	100.0	0.0	10.1
West	37,828	100.0	0.0	13.7
	2	100.0	0.0	2.0

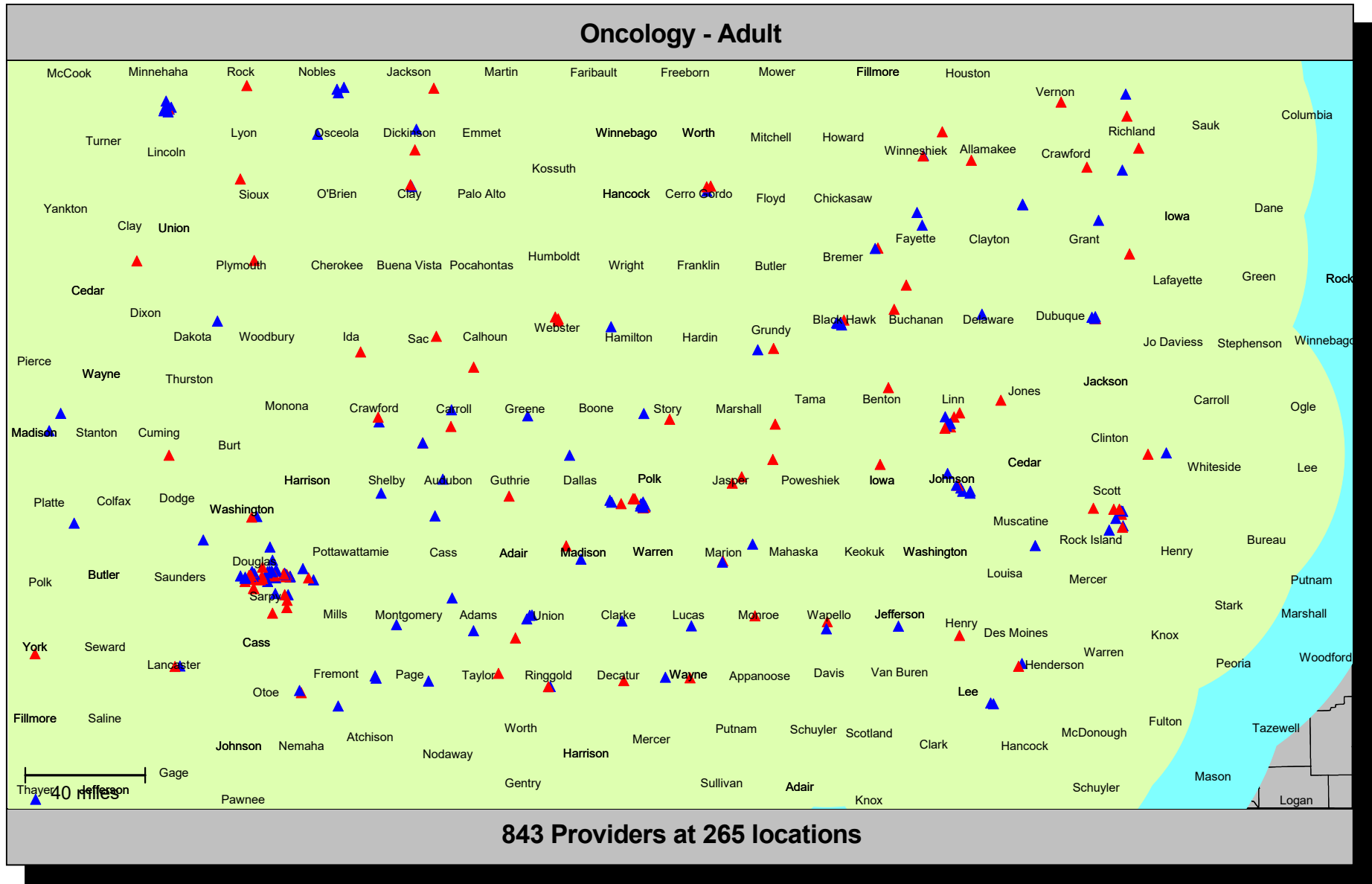
Accessibility summary

Accessibility analysis specifications	
Provider group:	Neurology - Adult 758 Providers at 222 locations
Member group:	Non-Dual Adult Members 158,642 Members
Access standard:	1 Provider within 90 Miles
All Members:	158,642 (100.0%) 100.0% with access 0.0% without access

Average distance to a choice of Providers for all Members					
Number of Providers	1	2	3	4	5
Miles	8.9	11.9	14.1	16.0	17.6

Key geographic areas				
Name	Total number of Members	All Members		
		Percent w	Percent wo	Average distance to 1 Provider
East	63,723	100.0	0.0	5.1
Central	57,089	100.0	0.0	10.1
West	37,828	100.0	0.0	13.7
	2	100.0	0.0	2.0

Provider locations



Accessibility summary

Accessibility analysis specifications	
Provider group:	Oncology - Adult 843 Providers at 265 locations
Member group:	Non-Dual Adult Members 158,642 Members
Access standard:	1 Provider within 60 Miles
All Members:	158,642 (100.0%) 100.0% with access 0.0% without access

Average distance to a choice of Providers for all Members					
Number of Providers	1	2	3	4	5
Miles	7.1	8.6	9.9	11.8	13.5

Key geographic areas				
Name	Total number of Members	All Members		
		Percent w	Percent wo	Average distance to 1 Provider
East	63,723	100.0	0.0	5.7
Central	57,089	100.0	0.0	7.1
West	37,828	100.0	0.0	9.4
	2	100.0	0.0	2.0

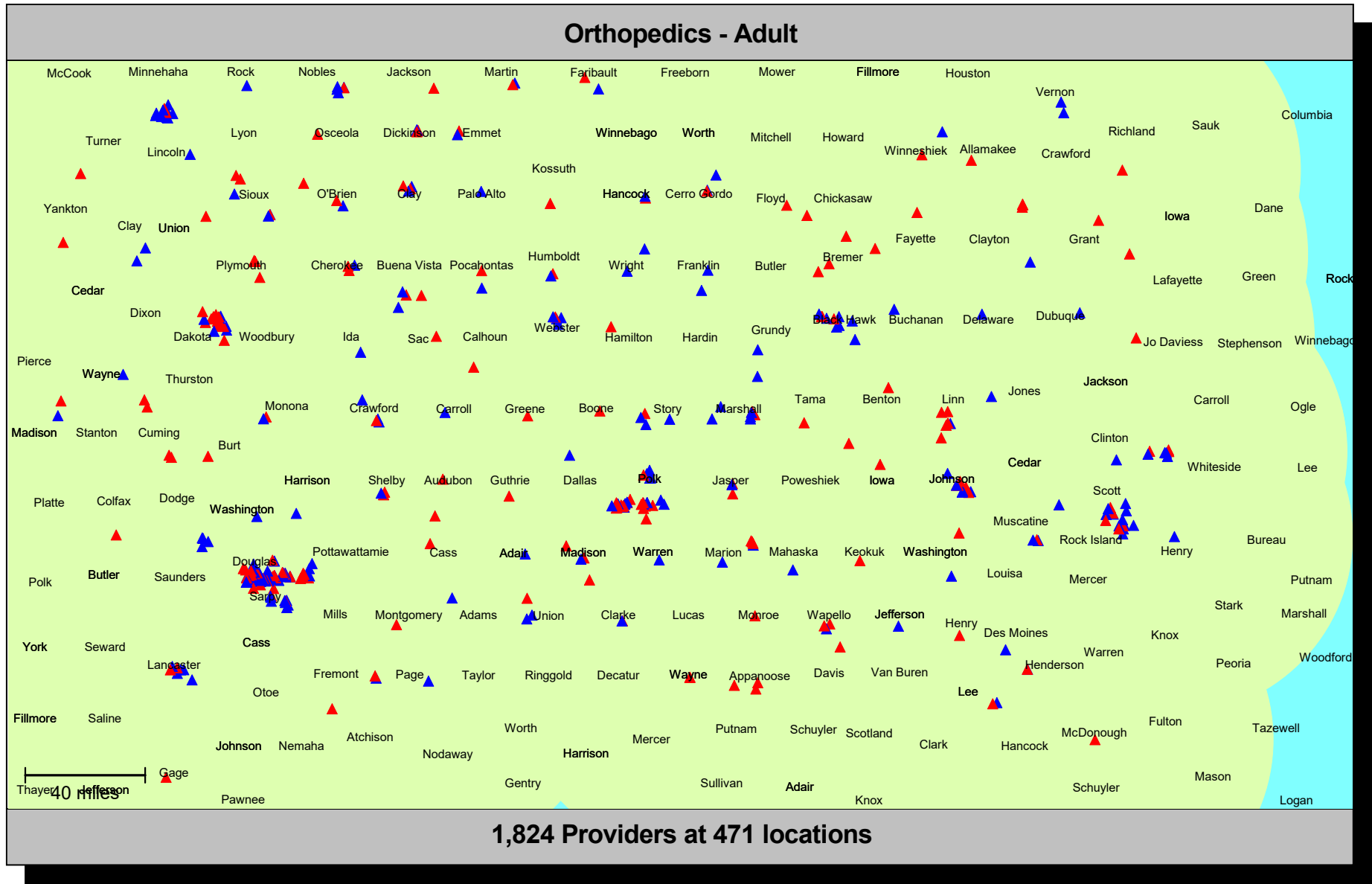
Accessibility summary

Accessibility analysis specifications	
Provider group:	Oncology - Adult 843 Providers at 265 locations
Member group:	Non-Dual Adult Members 158,642 Members
Access standard:	1 Provider within 90 Miles
All Members:	158,642 (100.0%) 100.0% with access 0.0% without access

Average distance to a choice of Providers for all Members					
Number of Providers	1	2	3	4	5
Miles	7.1	8.6	9.9	11.8	13.5

Key geographic areas				
Name	Total number of Members	All Members		
		Percent w	Percent wo	Average distance to 1 Provider
East	63,723	100.0	0.0	5.7
Central	57,089	100.0	0.0	7.1
West	37,828	100.0	0.0	9.4
	2	100.0	0.0	2.0

Provider locations



Accessibility summary

Accessibility analysis specifications	
Provider group:	Orthopedics - Adult 1,824 Providers at 471 locations
Member group:	Non-Dual Adult Members 158,642 Members
Access standard:	1 Provider within 60 Miles
All Members:	158,642 (100.0%) 100.0% with access 0.0% without access

Average distance to a choice of Providers for all Members					
Number of Providers	1	2	3	4	5
Miles	4.8	6.2	7.2	8.2	9.1

Key geographic areas				
Name	Total number of Members	All Members		
		Percent w	Percent wo	Average distance to 1 Provider
East	63,723	100.0	0.0	4.8
Central	57,089	100.0	0.0	4.1
West	37,828	100.0	0.0	5.6
	2	100.0	0.0	1.6

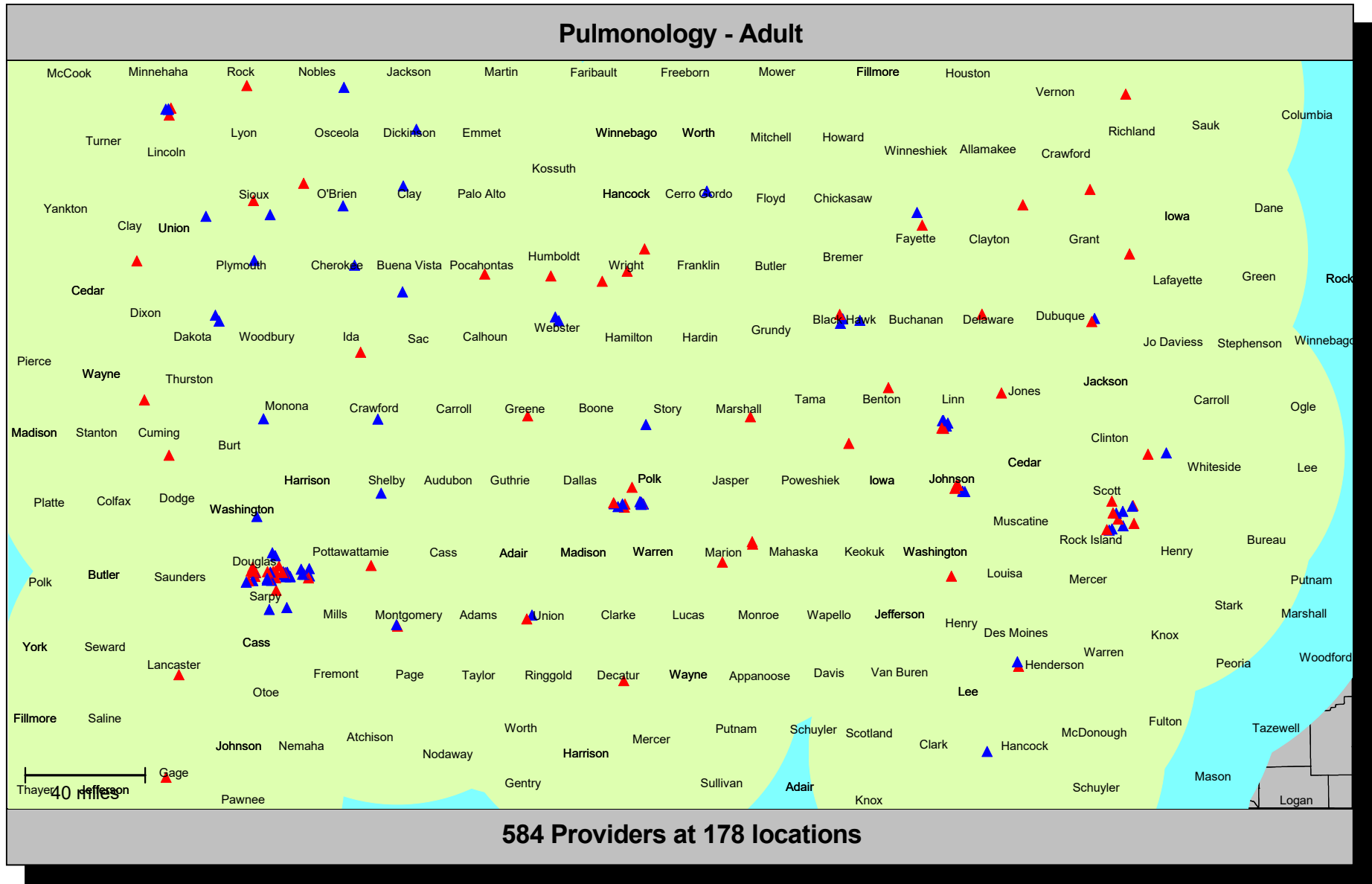
Accessibility summary

Accessibility analysis specifications	
Provider group:	Orthopedics - Adult 1,824 Providers at 471 locations
Member group:	Non-Dual Adult Members 158,642 Members
Access standard:	1 Provider within 90 Miles
All Members:	158,642 (100.0%) 100.0% with access 0.0% without access

Average distance to a choice of Providers for all Members					
Number of Providers	1	2	3	4	5
Miles	4.8	6.2	7.2	8.2	9.1

Key geographic areas				
Name	Total number of Members	All Members		
		Percent w	Percent wo	Average distance to 1 Provider
East	63,723	100.0	0.0	4.8
Central	57,089	100.0	0.0	4.1
West	37,828	100.0	0.0	5.6
	2	100.0	0.0	1.6

Provider locations



Accessibility summary

Accessibility analysis specifications	
Provider group:	Pulmonology - Adult 584 Providers at 178 locations
Member group:	Non-Dual Adult Members 158,642 Members
Access standard:	1 Provider within 60 Miles
All Members:	158,642 (100.0%) 99.9% with access 0.1% without access

Average distance to a choice of Providers for all Members					
Number of Providers	1	2	3	4	5
Miles	9.9	12.3	13.4	16.6	18.8

Key geographic areas				
Name	Total number of Members	All Members		
		Percent w	Percent wo	Average distance to 1 Provider
East	63,723	100.0	0.0	7.3
Central	57,089	99.6	0.4	12.5
West	37,828	100.0	0.0	10.3
	2	100.0	0.0	1.8

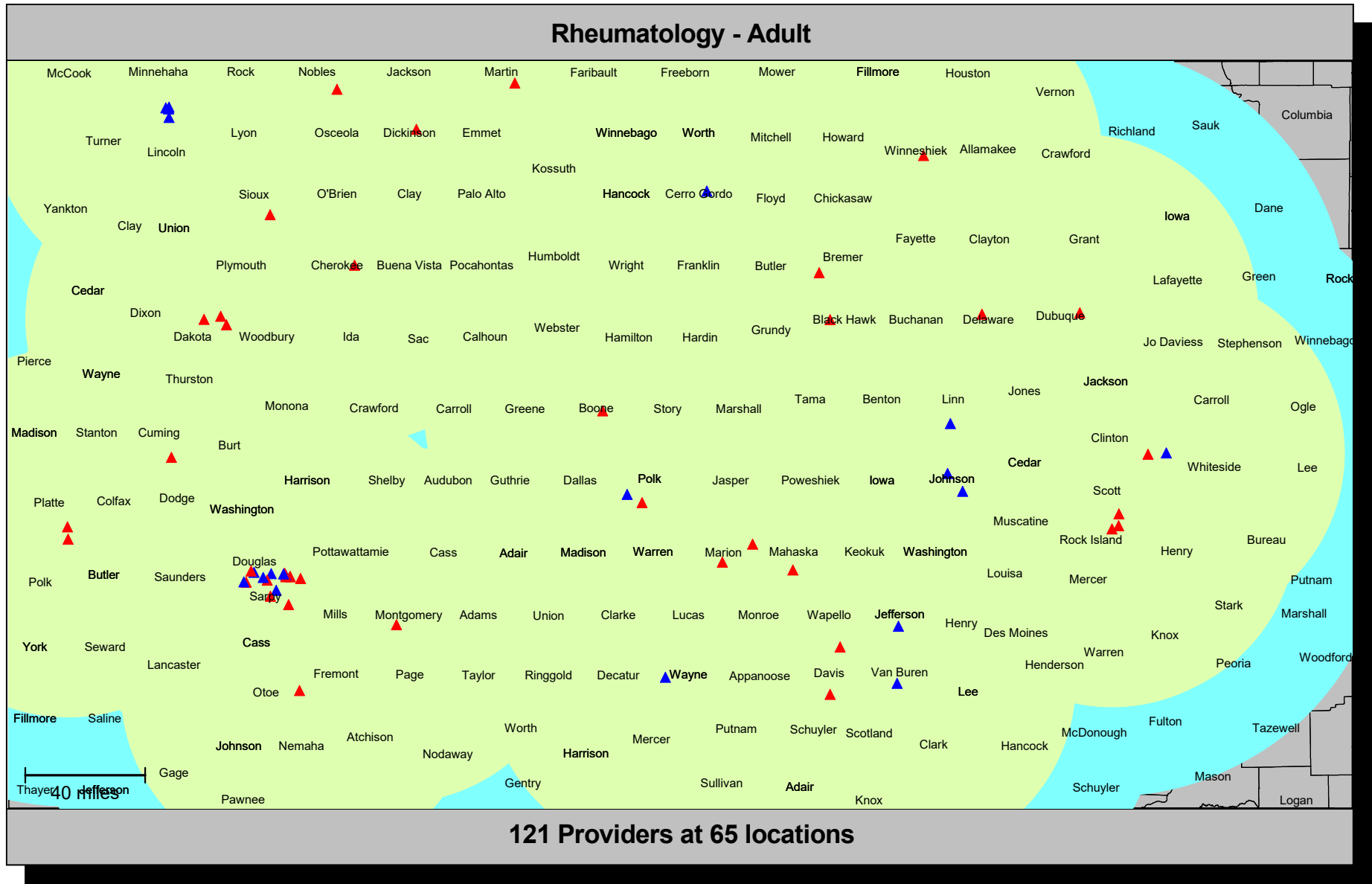
Accessibility summary

Accessibility analysis specifications	
Provider group:	Pulmonology - Adult 584 Providers at 178 locations
Member group:	Non-Dual Adult Members 158,642 Members
Access standard:	1 Provider within 90 Miles
All Members:	158,642 (100.0%) 100.0% with access 0.0% without access

Average distance to a choice of Providers for all Members					
Number of Providers	1	2	3	4	5
Miles	9.9	12.3	13.4	16.6	18.8

Key geographic areas				
Name	Total number of Members	All Members		
		Percent w	Percent wo	Average distance to 1 Provider
East	63,723	100.0	0.0	7.3
Central	57,089	100.0	0.0	12.5
West	37,828	100.0	0.0	10.3
	2	100.0	0.0	1.8

Provider locations



- ▲ Single Provider locations
- ▲ Multiple Provider locations

- 60 mile radius
- 90 mile radius

Accessibility summary

Accessibility analysis specifications	
Provider group:	Rheumatology - Adult 121 Providers at 65 locations
Member group:	Non-Dual Adult Members 158,642 Members
Access standard:	1 Provider within 60 Miles
All Members:	158,642 (100.0%) 99.9% with access 0.1% without access

Average distance to a choice of Providers for all Members					
Number of Providers	1	2	3	4	5
Miles	14.8	21.6	27.1	33.1	36.3

Key geographic areas				
Name	Total number of Members	All Members		
		Percent w	Percent wo	Average distance to 1 Provider
East	63,723	100.0	0.0	12.7
Central	57,089	100.0	0.0	12.2
West	37,828	99.5	0.5	22.2
	2	100.0	0.0	2.0

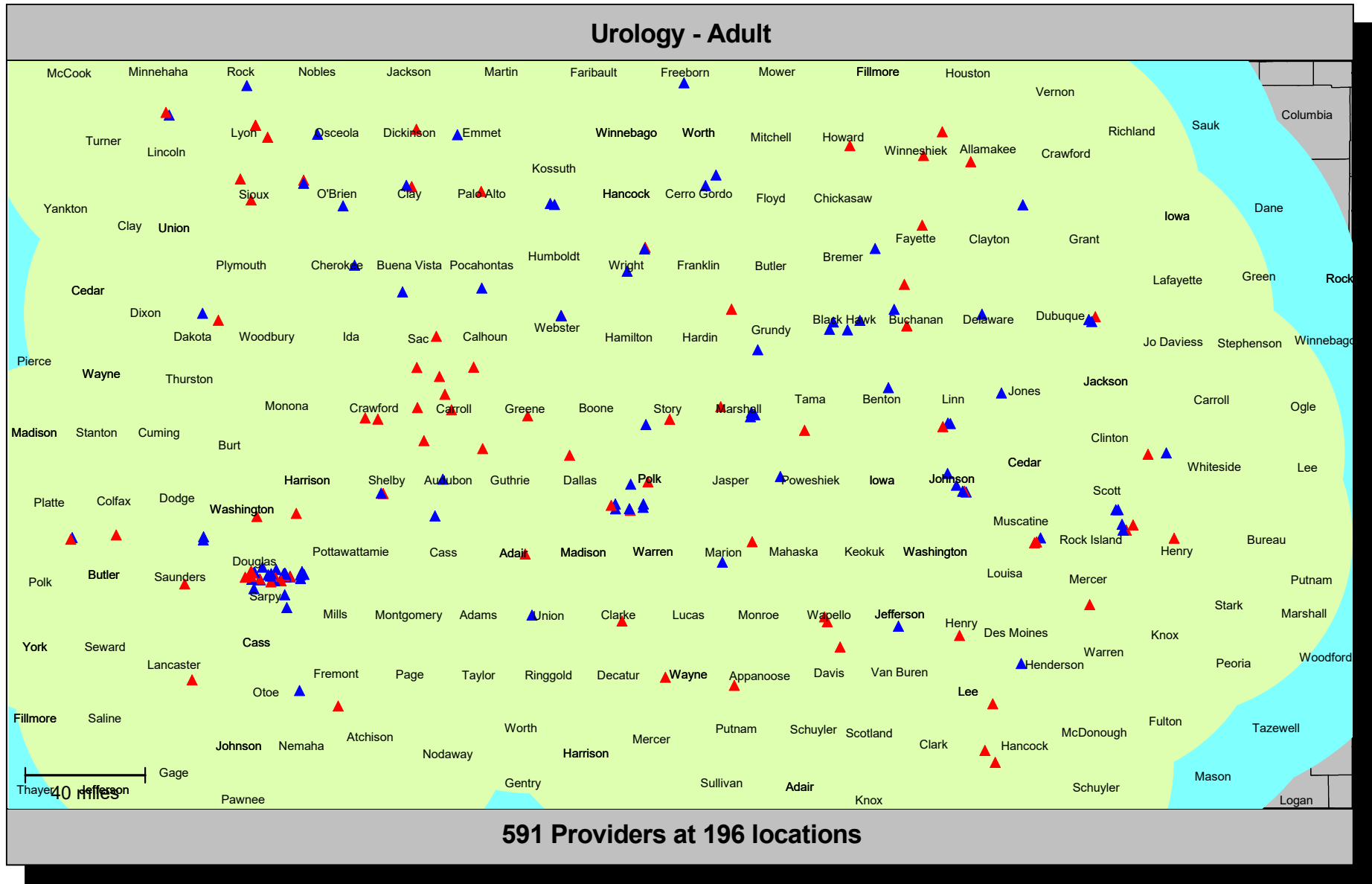
Accessibility summary

Accessibility analysis specifications	
Provider group:	Rheumatology - Adult 121 Providers at 65 locations
Member group:	Non-Dual Adult Members 158,642 Members
Access standard:	1 Provider within 90 Miles
All Members:	158,642 (100.0%) 100.0% with access 0.0% without access

Average distance to a choice of Providers for all Members					
Number of Providers	1	2	3	4	5
Miles	14.8	21.6	27.1	33.1	36.3

Key geographic areas				
Name	Total number of Members	All Members		
		Percent w	Percent wo	Average distance to 1 Provider
East	63,723	100.0	0.0	12.7
Central	57,089	100.0	0.0	12.2
West	37,828	100.0	0.0	22.2
	2	100.0	0.0	2.0

Provider locations



- ▲ Single Provider locations
- ▲ Multiple Provider locations

- 60 mile radius
- 90 mile radius

Accessibility summary

Accessibility analysis specifications	
Provider group:	Urology - Adult 591 Providers at 196 locations
Member group:	Non-Dual Adult Members 158,642 Members
Access standard:	1 Provider within 60 Miles
All Members:	158,642 (100.0%) 100.0% with access 0.0% without access

Average distance to a choice of Providers for all Members					
Number of Providers	1	2	3	4	5
Miles	7.1	9.1	10.5	12.9	14.5

Key geographic areas				
Name	Total number of Members	All Members		
		Percent w	Percent wo	Average distance to 1 Provider
East	63,723	100.0	0.0	5.8
Central	57,089	100.0	0.0	7.1
West	37,828	100.0	0.0	9.5
	2	100.0	0.0	22.1

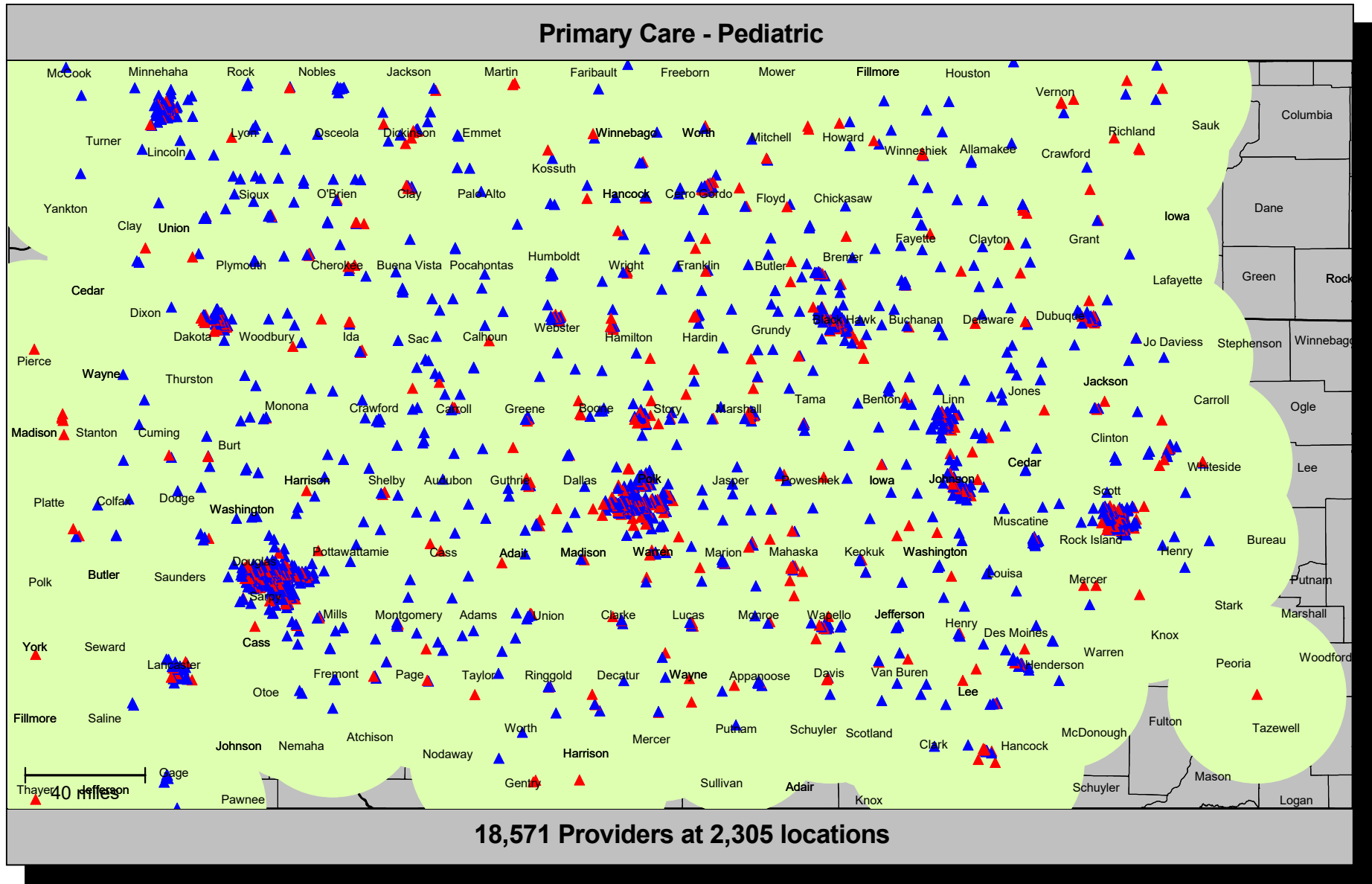
Accessibility summary

Accessibility analysis specifications	
Provider group:	Urology - Adult 591 Providers at 196 locations
Member group:	Non-Dual Adult Members 158,642 Members
Access standard:	1 Provider within 90 Miles
All Members:	158,642 (100.0%) 100.0% with access 0.0% without access

Average distance to a choice of Providers for all Members					
Number of Providers	1	2	3	4	5
Miles	7.1	9.1	10.5	12.9	14.5

Key geographic areas				
Name	Total number of Members	All Members		
		Percent w	Percent wo	Average distance to 1 Provider
East	63,723	100.0	0.0	5.8
Central	57,089	100.0	0.0	7.1
West	37,828	100.0	0.0	9.5
	2	100.0	0.0	22.1

Provider locations



- ▲ Single Provider locations
- ▲ Multiple Provider locations

■ 30 mile radius

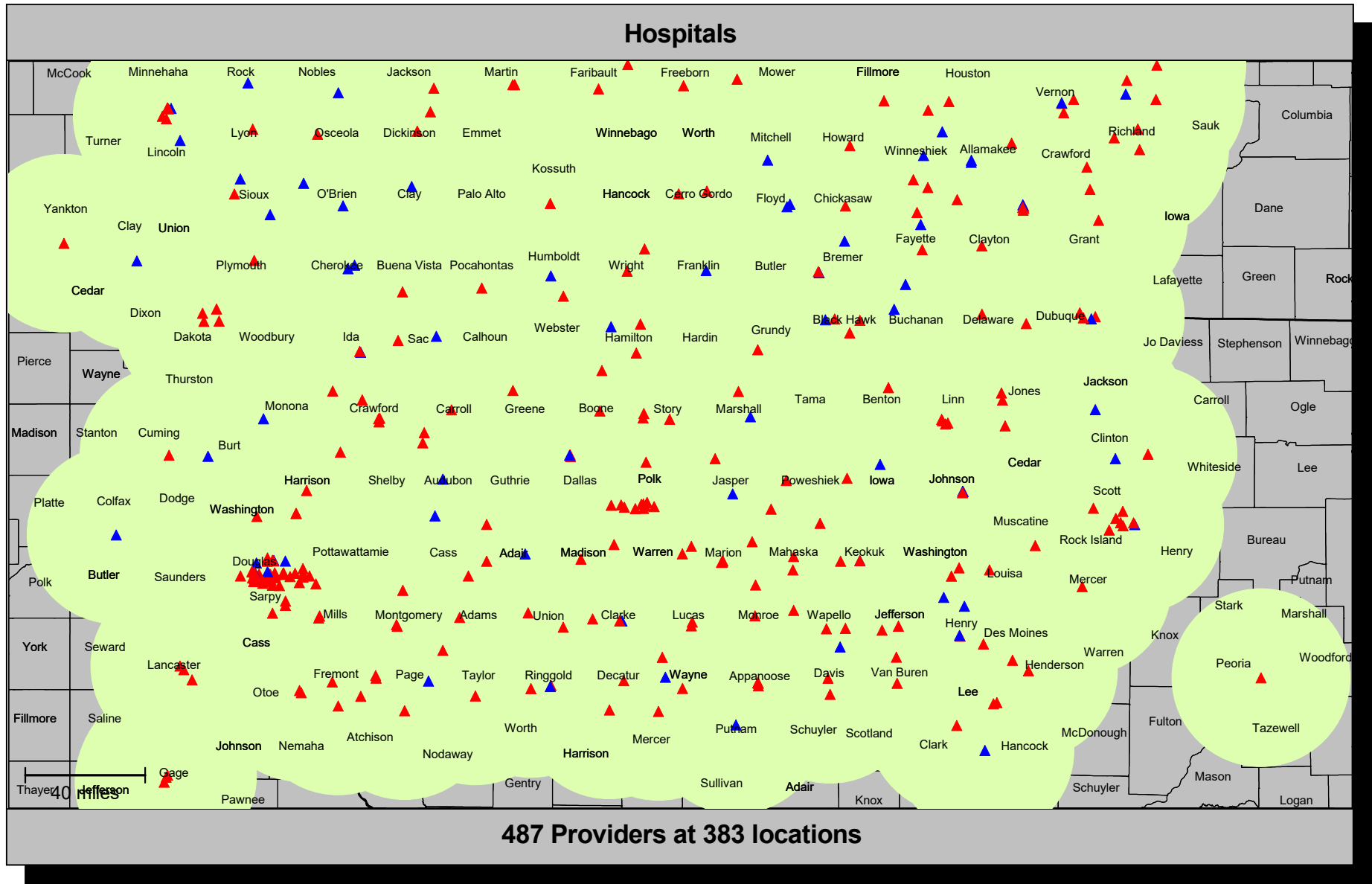
Accessibility summary

Accessibility analysis specifications	
Provider group:	Primary Care - Pediatric 18,571 Providers at 2,305 locations
Member group:	Iowa Children Members 205,293 Members
Access standard:	1 Provider within 30 Miles
All Members:	205,293 (100.0%) 100.0% with access 0.0% without access

Average distance to a choice of Providers for all Members					
Number of Providers	1	2	3	4	5
Miles	1.7	1.9	2.1	2.3	2.4

Key geographic areas				
Name	Total number of Members	All Members		
		Percent w	Percent wo	Average distance to 1 Provider
East	76,542	100.0	0.0	1.5
Central	73,243	100.0	0.0	1.4
West	55,508	100.0	0.0	2.2

Provider locations



- ▲ Single Provider locations
- ▲ Multiple Provider locations

◻ 30 mile radius

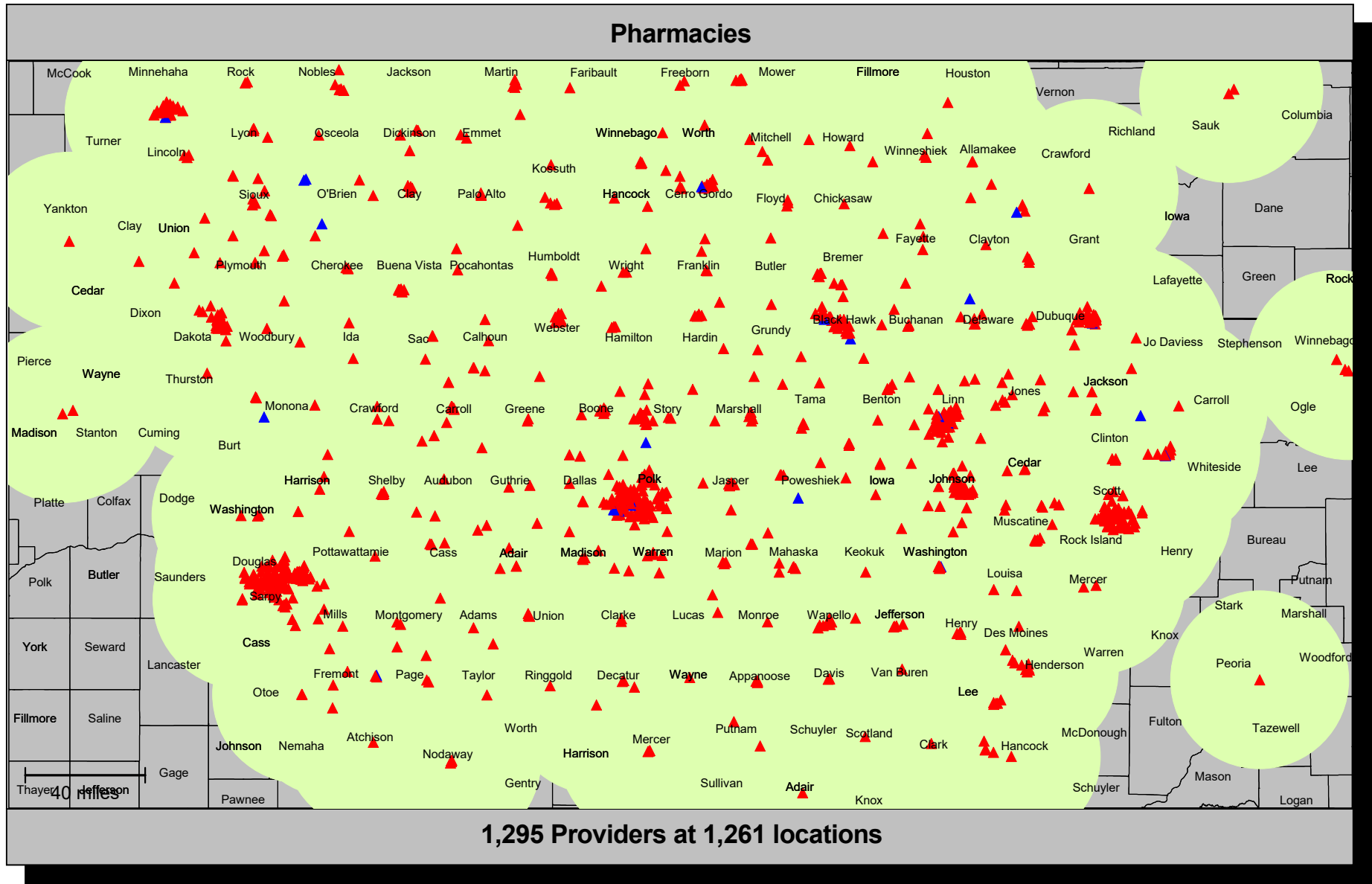
Accessibility summary

Accessibility analysis specifications	
Provider group:	Hospitals 487 Providers at 383 locations
Member group:	Iowa Members 377,665 Members
Access standard:	1 Provider within 30 Miles
All Members:	377,665 (100.0%) 100.0% with access 0.0% without access

Average distance to a choice of Providers for all Members					
Number of Providers	1	2	3	4	5
Miles	5.1	8.0	10.5	12.6	16.7

Key geographic areas				
Name	Total number of Members	All Members		
		Percent w	Percent wo	Average distance to 1 Provider
East	145,768	100.0	0.0	4.7
Central	135,165	100.0	0.0	4.5
West	96,730	100.0	0.0	6.4
	2	100.0	0.0	3.7

Provider locations



- ▲ Single Provider locations
- ▲ Multiple Provider locations

□ 30 mile radius

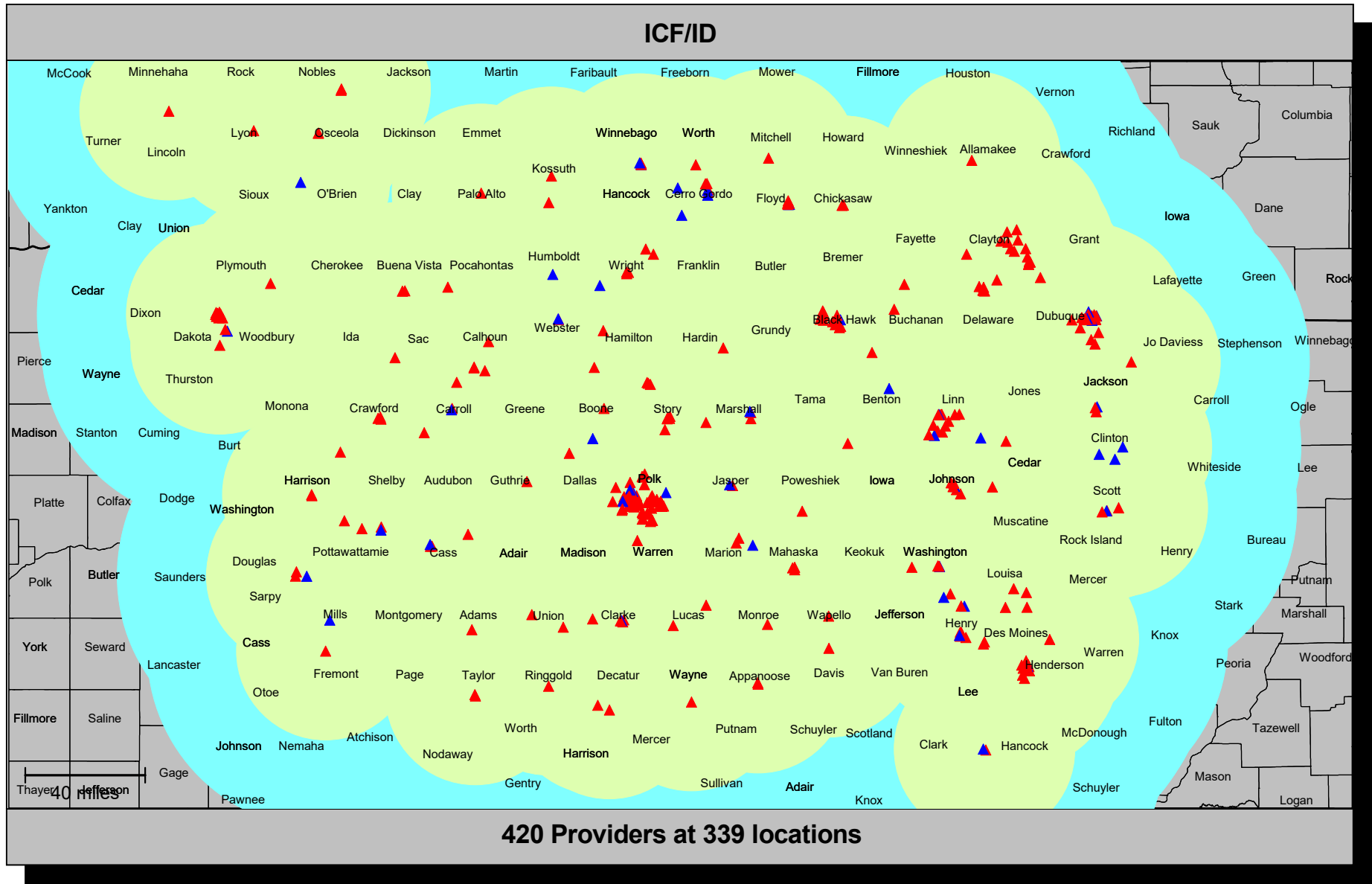
Accessibility summary

Accessibility analysis specifications	
Provider group:	Pharmacies 1,295 Providers at 1,261 locations
Member group:	Iowa Members 377,665 Members
Access standard:	2 Providers within 30 Miles
All Members:	377,665 (100.0%) 100.0% with access 0.0% without access

Average distance to a choice of Providers for all Members					
Number of Providers	1	2	3	4	5
Miles	2.3	3.8	4.9	6.1	7.3

Key geographic areas				
Name	Total number of Members	All Members		
		Percent w	Percent wo	Average distance to 2 Providers
East	145,768	100.0	0.0	3.1
Central	135,165	100.0	0.0	3.4
West	96,730	100.0	0.0	5.3
	2	100.0	0.0	1.6

Provider locations



- ▲ Single Provider locations
- ▲ Multiple Provider locations

- 30 mile radius
- 60 mile radius

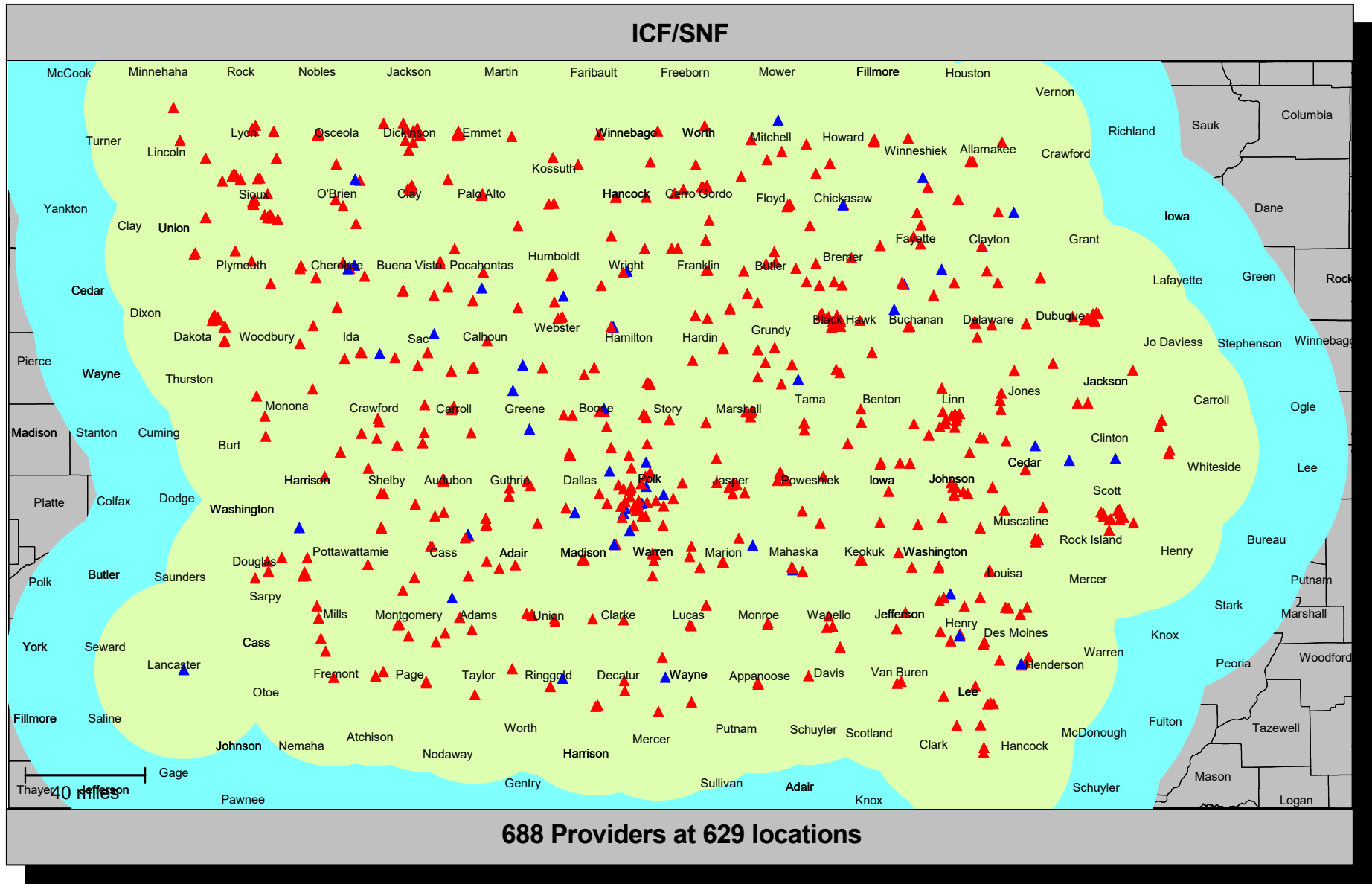
Accessibility summary

Accessibility analysis specifications	
Provider group:	ICF/ID 420 Providers at 339 locations
Member group:	Facility ICF/ID Members 871 Members
Access standard:	Urban:1 Provider within 30.0 miles Rural:1 Provider within 60.0 miles
All Members:	Urban: 66 (100.0%) with access (100.0%), without access (0.0%) Rural: 760 (100.0%) with access (100.0%), without access (0.0%)

Average distance to a choice of Providers for all Members					
Number of Providers	1	2	3	4	5
Urban	1.1	1.7	2.0	2.3	2.5
Rural	4.0	4.8	8.4	10.4	13.2

Key geographic areas				
Name	Total number of Members	All Members		
		Percent w	wo	Average distance to 1 Provider
Central	339	98.5	1.5	2.8
West	333	88.9	11.1	4.3
East	199	98.5	1.5	4.3

Provider locations



- ▲ Single Provider locations
- ▲ Multiple Provider locations

- 30 mile radius
- 60 mile radius

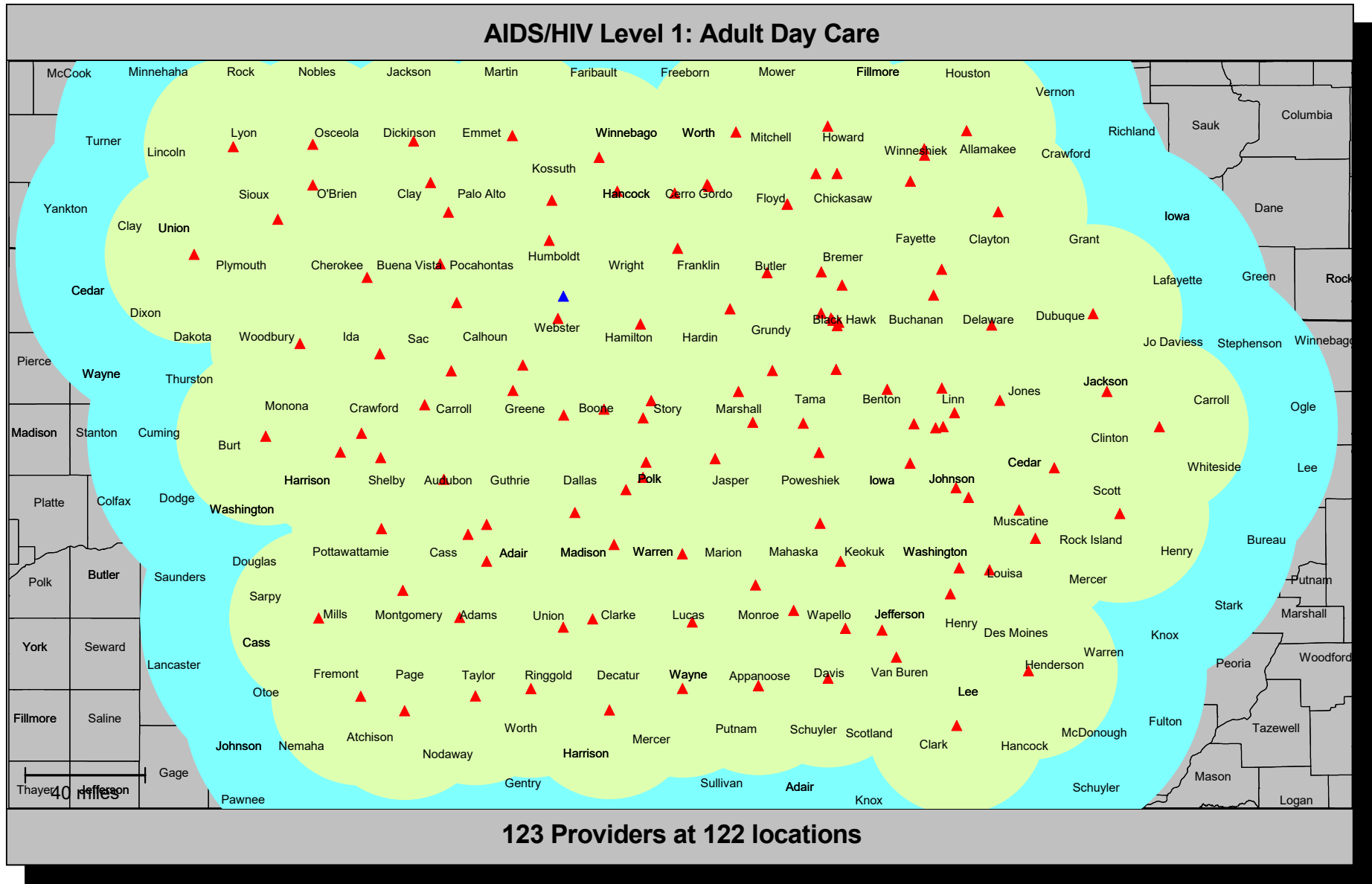
Accessibility summary

Accessibility analysis specifications	
Provider group:	ICF/SNF 688 Providers at 629 locations
Member group:	Facility ICF/SNF Members 406 Members
Access standard:	Urban:1 Provider within 30.0 miles Rural:1 Provider within 60.0 miles
All Members:	Urban: 37 (100.0%) with access (100.0%), without access (0.0%) Rural: 369 (100.0%) with access (100.0%), without access (0.0%)

Average distance to a choice of Providers for all Members					
Number of Providers	1	2	3	4	5
Urban	1.2	1.7	2.6	3.0	3.4
Rural	3.2	5.4	8.0	9.9	11.7

Key geographic areas				
Name	Total number of Members	All Members		
		Percent w	Percent wo	Average distance to 1 Provider
Central	154	100.0	0.0	2.9
East	151	100.0	0.0	3.1
West	101	100.0	0.0	3.3

Provider locations



- ▲ Single Provider locations
- ▲ Multiple Provider locations

- 30 mile radius
- 60 mile radius

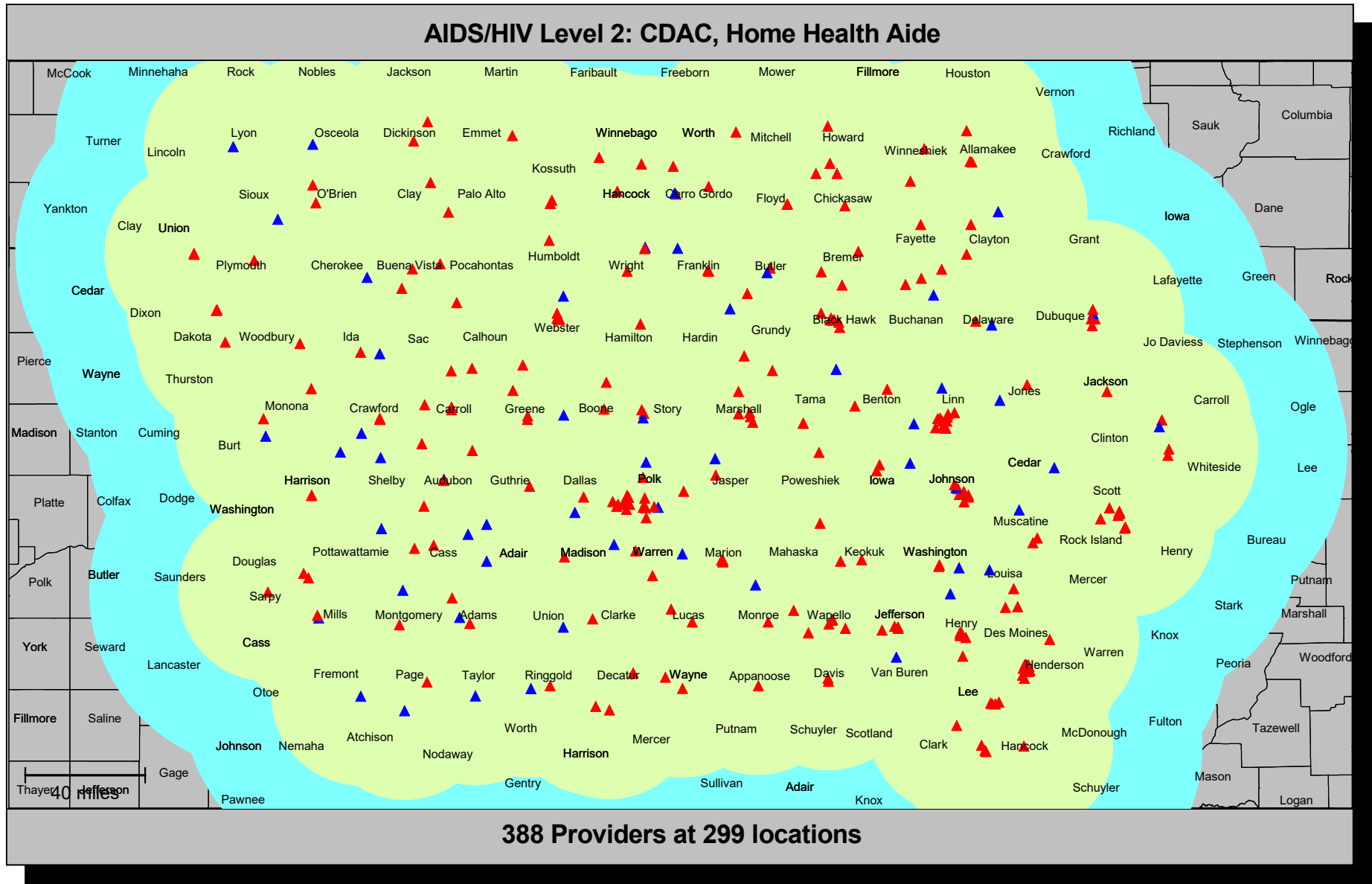
Accessibility summary

Accessibility analysis specifications	
Provider group:	AIDS/HIV Level 1: Adult Day Care 123 Providers at 122 locations
Member group:	LTSS HIV/AIDS Members 8 Members
Access standard:	Urban:1 Provider within 30.0 miles Rural:1 Provider within 60.0 miles
All Members:	Urban: 2 (100.0%) with access (100.0%), without access (0.0%) Rural: 5 (100.0%) with access (100.0%), without access (0.0%)

Average distance to a choice of Providers for all Members					
Number of Providers	1	2	3	4	5
Urban	5.9	19.0	22.8	27.1	33.3
Rural	5.4	12.7	23.1	29.2	33.4

Key geographic areas				
Name	Total number of Members	All Members		
		Percent w	Percent wo	Average distance to 1 Provider
East	5	100.0	0.0	4.2
Central	2	50.0	50.0	6.4
West	1	100.0	0.0	10.6

Provider locations



- ▲ Single Provider locations
- ▲ Multiple Provider locations
- 30 mile radius
- 60 mile radius

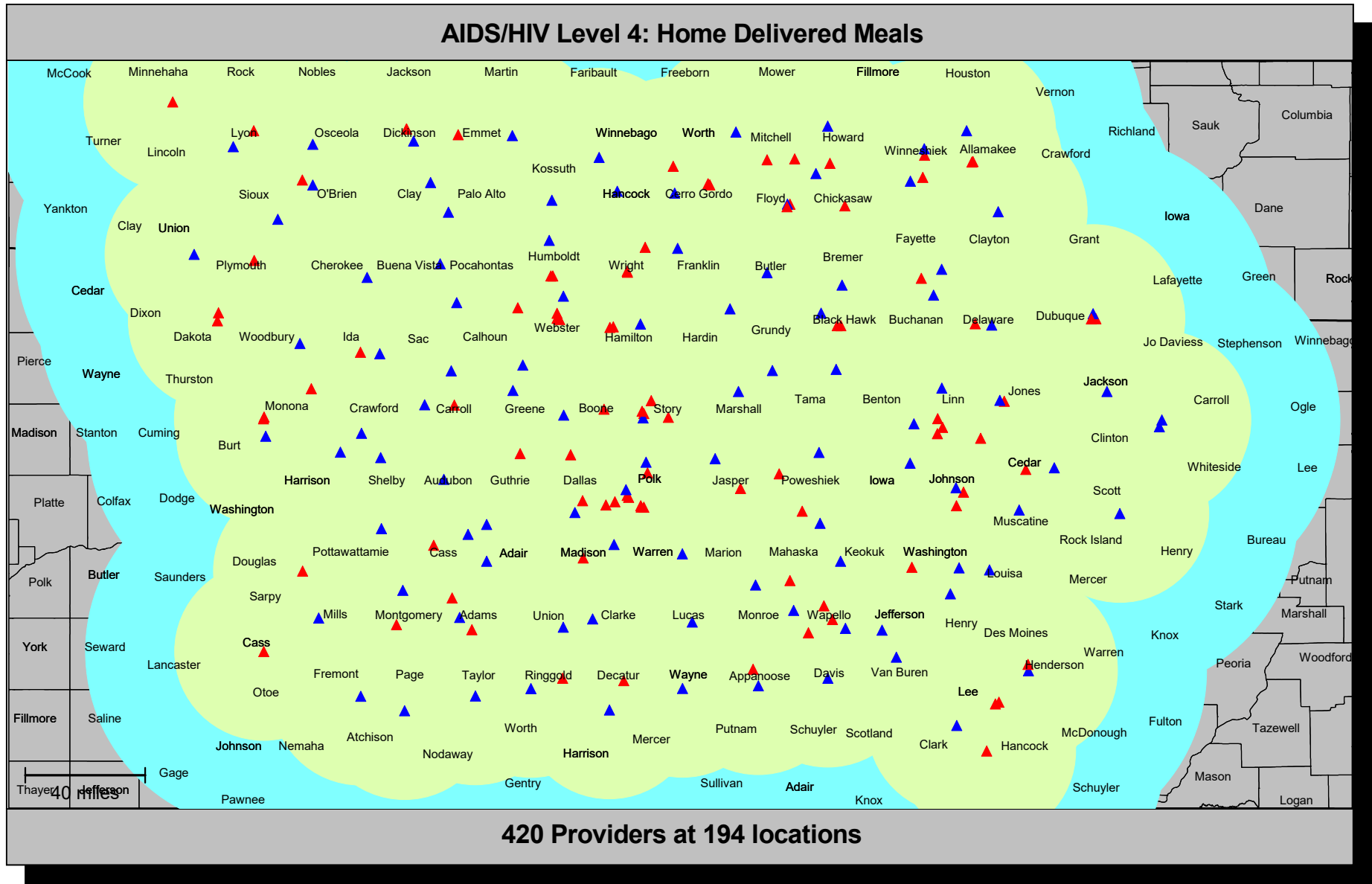
Accessibility summary

Accessibility analysis specifications	
Provider group:	AIDS/HIV Level 2: CDAC, Home Health Aide 388 Providers at 299 locations
Member group:	LTSS HIV/AIDS Members 8 Members
Access standard:	Urban:1 Provider within 30.0 miles Rural:1 Provider within 60.0 miles
All Members:	Urban: 2 (100.0%) with access (100.0%), without access (0.0%) Rural: 5 (100.0%) with access (100.0%), without access (0.0%)

Average distance to a choice of Providers for all Members					
Number of Providers	1	2	3	4	5
Urban	2.7	3.6	3.9	4.8	4.9
Rural	1.9	5.0	11.2	11.3	17.3

Key geographic areas				
Name	Total number of Members	All Members		
		Percent w	Percent wo	Average distance to 1 Provider
East	5	100.0	0.0	1.1
Central	2	50.0	50.0	2.5
West	1	100.0	0.0	7.5

Provider locations



- ▲ Single Provider locations
- ▲ Multiple Provider locations

- 30 mile radius
- 60 mile radius

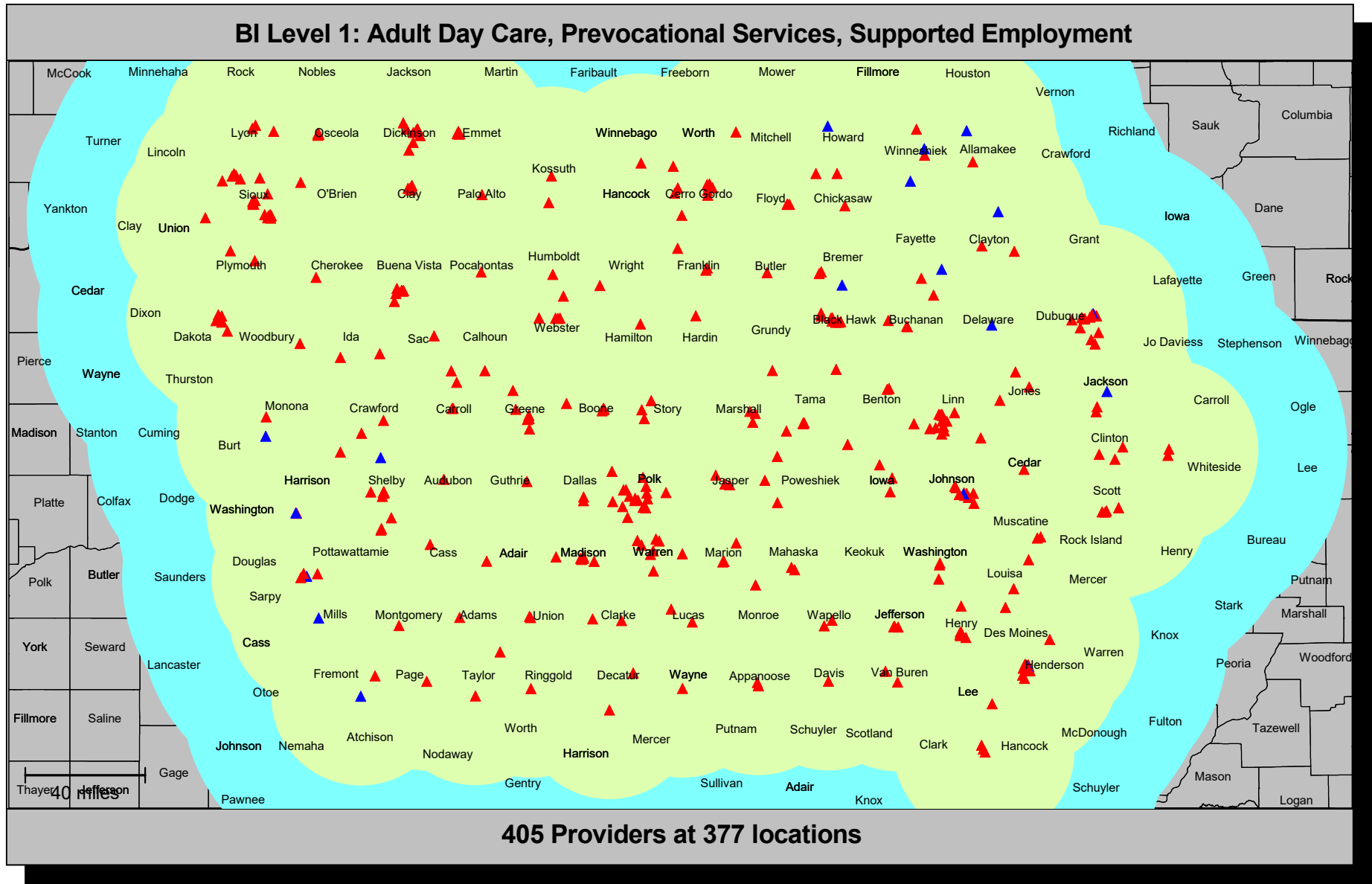
Accessibility summary

Accessibility analysis specifications	
Provider group:	AIDS/HIV Level 4: Home Delivered Meals 420 Providers at 194 locations
Member group:	LTSS HIV/AIDS Members 8 Members
Access standard:	Urban:1 Provider within 30.0 miles Rural:1 Provider within 60.0 miles
All Members:	Urban: 2 (100.0%) with access (100.0%), without access (0.0%) Rural: 5 (100.0%) with access (100.0%), without access (0.0%)

Average distance to a choice of Providers for all Members					
Number of Providers	1	2	3	4	5
Urban	3.9	4.1	4.3	18.0	18.2
Rural	9.9	12.0	12.0	15.8	16.9

Key geographic areas				
Name	Total number of Members	All Members		
		Percent w	Percent wo	Average distance to 1 Provider
East	5	100.0	0.0	8.8
Central	2	50.0	50.0	3.0
West	1	100.0	0.0	9.8

Provider locations



- ▲ Single Provider locations
- ▲ Multiple Provider locations
- 30 mile radius
- 60 mile radius

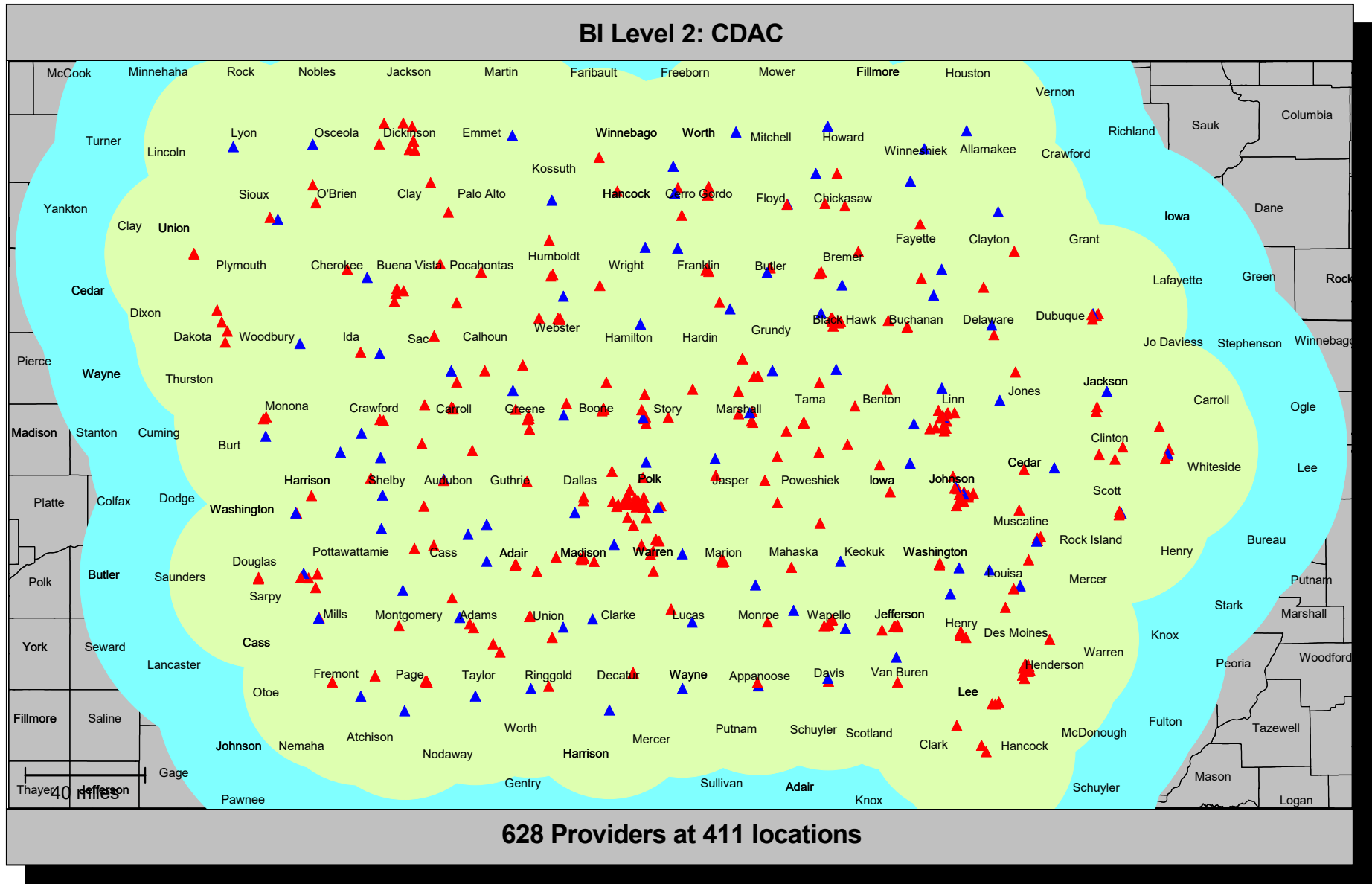
Accessibility summary

Accessibility analysis specifications	
Provider group:	BI Level 1: Adult Day Care, Prevocational Services, Supported Employment 405 Providers at 377 locations
Member group:	LTSS BI Members 516 Members
Access standard:	Urban:1 Provider within 30.0 miles Rural:1 Provider within 60.0 miles
All Members:	Urban: 46 (100.0%) with access (100.0%), without access (0.0%) Rural: 469 (100.0%) with access (100.0%), without access (0.0%)

Average distance to a choice of Providers for all Members					
Number of Providers	1	2	3	4	5
Urban	2.2	2.9	3.3	4.4	7.0
Rural	4.5	7.4	10.3	12.9	14.9

Key geographic areas				
Name	Total number of Members	All Members		
		Percent w	Percent wo	Average distance to 1 Provider
East	209	99.5	0.5	3.9
Central	188	100.0	0.0	4.5
West	119	100.0	0.0	4.7

Provider locations



- ▲ Single Provider locations
- ▲ Multiple Provider locations

- 30 mile radius
- 60 mile radius

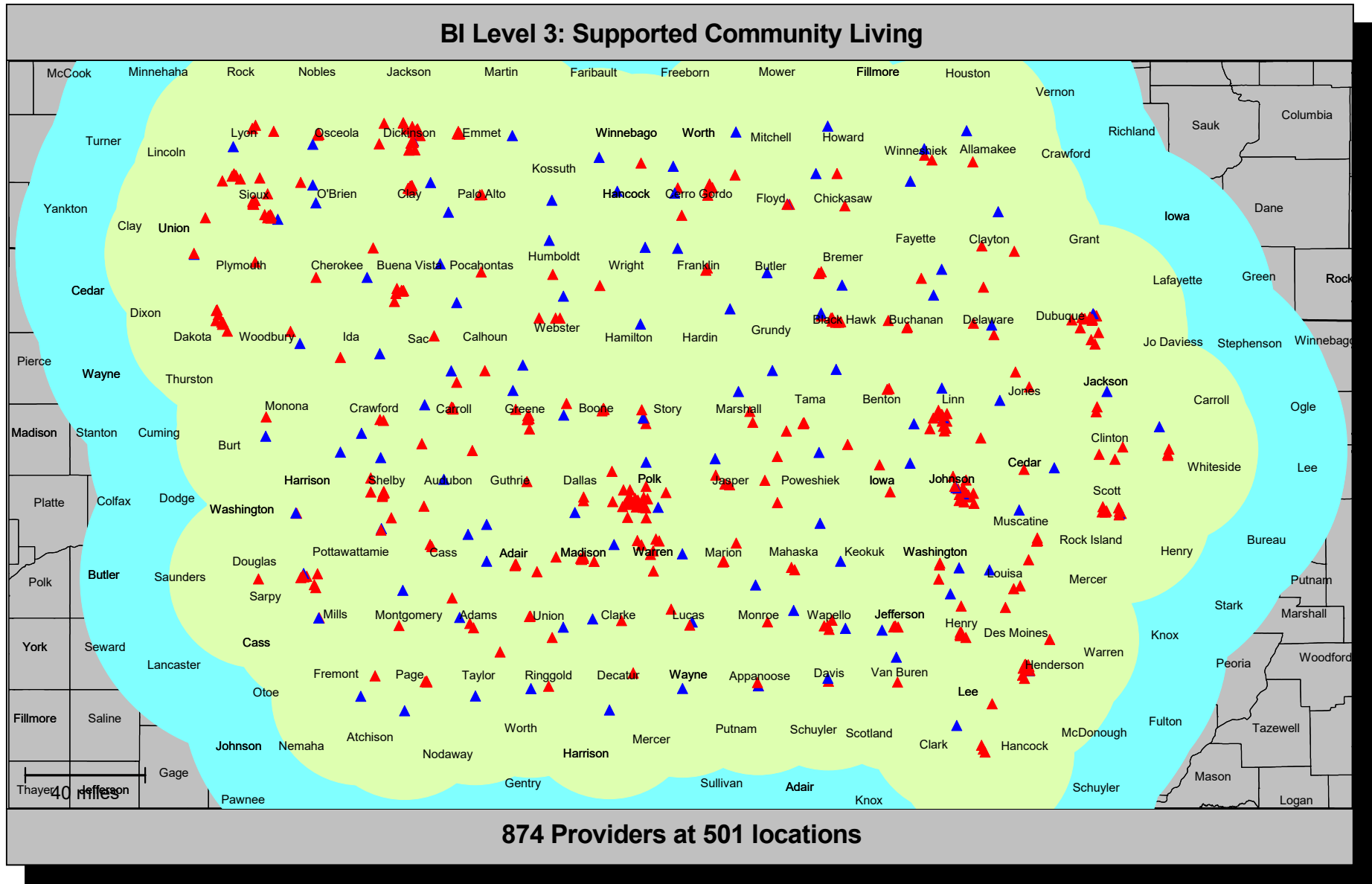
Accessibility summary

Accessibility analysis specifications	
Provider group:	BI Level 2: CDAC 628 Providers at 411 locations
Member group:	LTSS BI Members 516 Members
Access standard:	Urban:1 Provider within 30.0 miles Rural:1 Provider within 60.0 miles
All Members:	Urban: 46 (100.0%) with access (100.0%), without access (0.0%) Rural: 469 (100.0%) with access (100.0%), without access (0.0%)

Average distance to a choice of Providers for all Members					
Number of Providers	1	2	3	4	5
Urban	1.5	2.5	2.9	3.4	3.9
Rural	4.8	6.9	7.9	9.7	11.4

Key geographic areas				
Name	Total number of Members	All Members		
		Percent w	Percent wo	Average distance to 1 Provider
East	209	99.5	0.5	4.2
Central	188	100.0	0.0	4.2
West	119	100.0	0.0	5.6

Provider locations



- ▲ Single Provider locations
- ▲ Multiple Provider locations

- 30 mile radius
- 60 mile radius

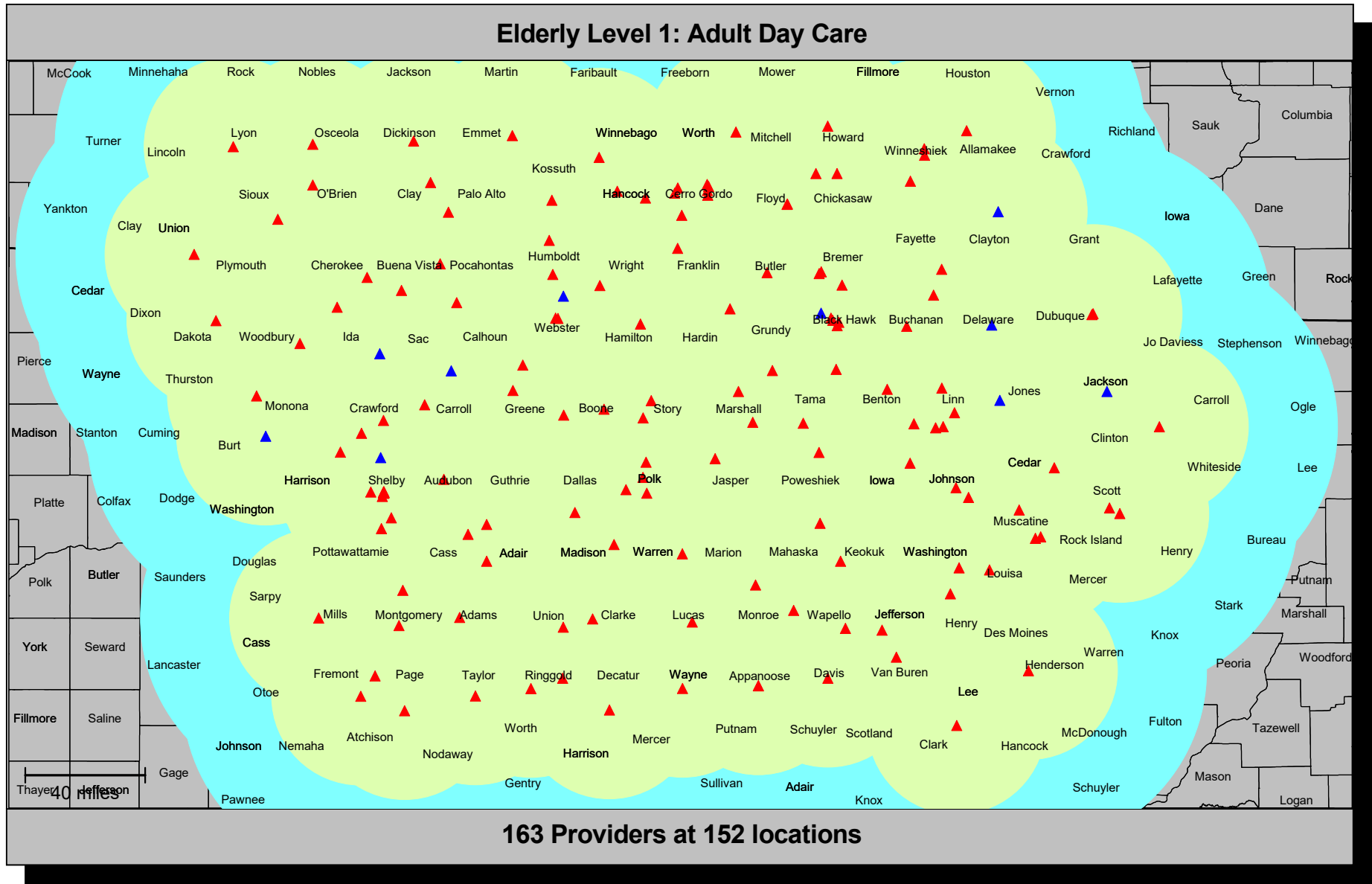
Accessibility summary

Accessibility analysis specifications	
Provider group:	BI Level 3: Supported Community Living 874 Providers at 501 locations
Member group:	LTSS BI Members 516 Members
Access standard:	Urban:1 Provider within 30.0 miles Rural:1 Provider within 60.0 miles
All Members:	Urban: 46 (100.0%) with access (100.0%), without access (0.0%) Rural: 468 (100.0%) with access (100.0%), without access (0.0%)

Average distance to a choice of Providers for all Members					
Number of Providers	1	2	3	4	5
Urban	1.4	2.3	2.8	3.1	3.7
Rural	4.1	5.9	7.4	8.6	9.4

Key geographic areas				
Name	Total number of Members	All Members		
		Percent w	wo	Average distance to 1 Provider
East	209	99.0	1.0	3.5
Central	188	100.0	0.0	4.0
West	119	100.0	0.0	4.3

Provider locations



- ▲ Single Provider locations
- ▲ Multiple Provider locations

- 30 mile radius
- 60 mile radius

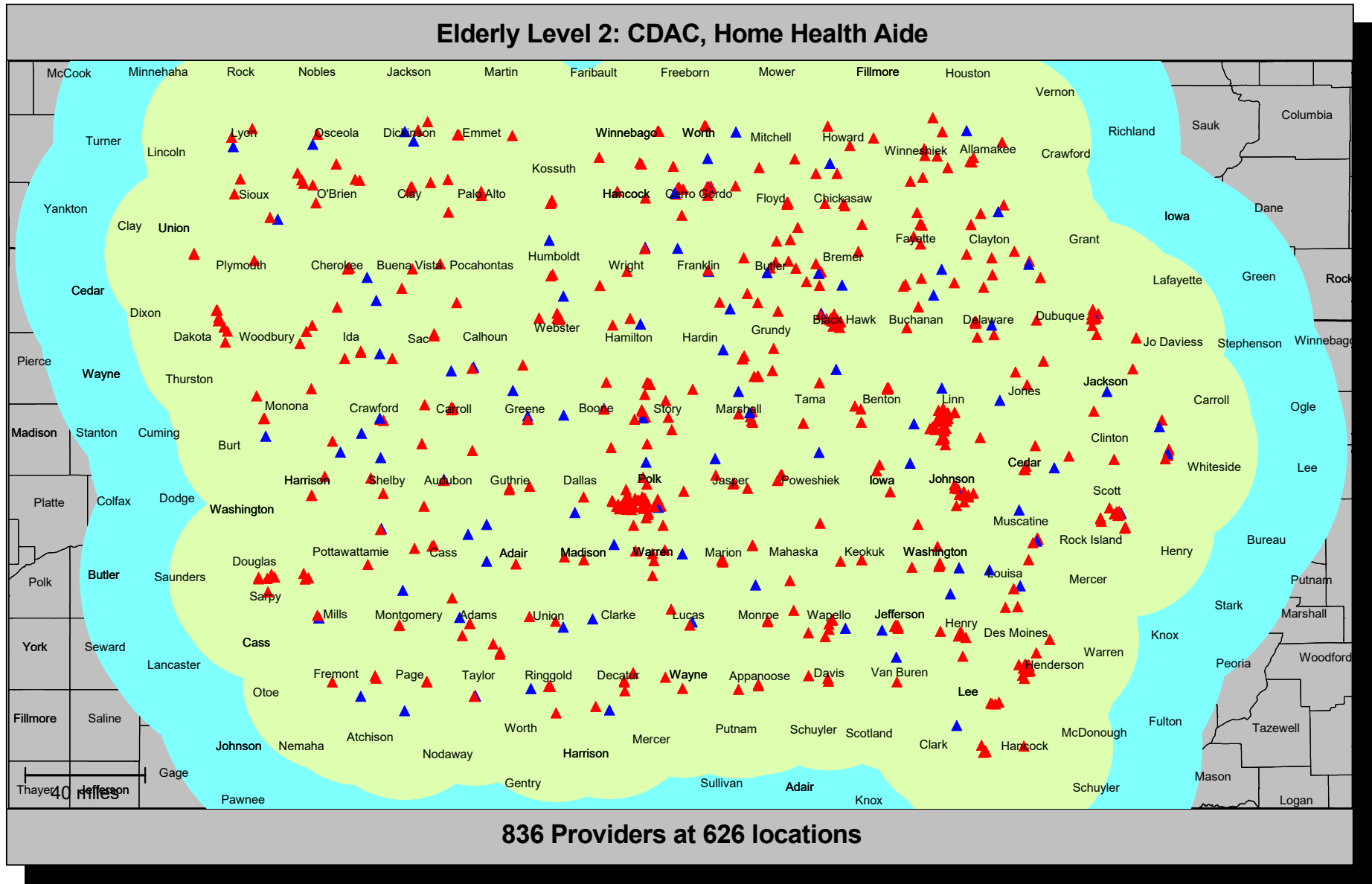
Accessibility summary

Accessibility analysis specifications	
Provider group:	Elderly Level 1: Adult Day Care 163 Providers at 152 locations
Member group:	LTSS Elderly Members 2,870 Members
Access standard:	Urban:1 Provider within 30.0 miles Rural:1 Provider within 60.0 miles
All Members:	Urban: 495 (100.0%) with access (100.0%), without access (0.0%) Rural: 2,354 (100.0%) with access (100.0%), without access (0.0%)

Average distance to a choice of Providers for all Members					
Number of Providers	1	2	3	4	5
Urban	5.5	9.4	13.6	17.7	22.1
Rural	8.8	14.8	20.2	23.7	27.2

Key geographic areas				
Name	Total number of Members	All Members		
		Percent w	Percent wo	Average distance to 1 Provider
Central	1,177	99.3	0.7	8.0
East	1,100	98.9	1.1	7.4
West	593	99.8	0.2	10.3

Provider locations



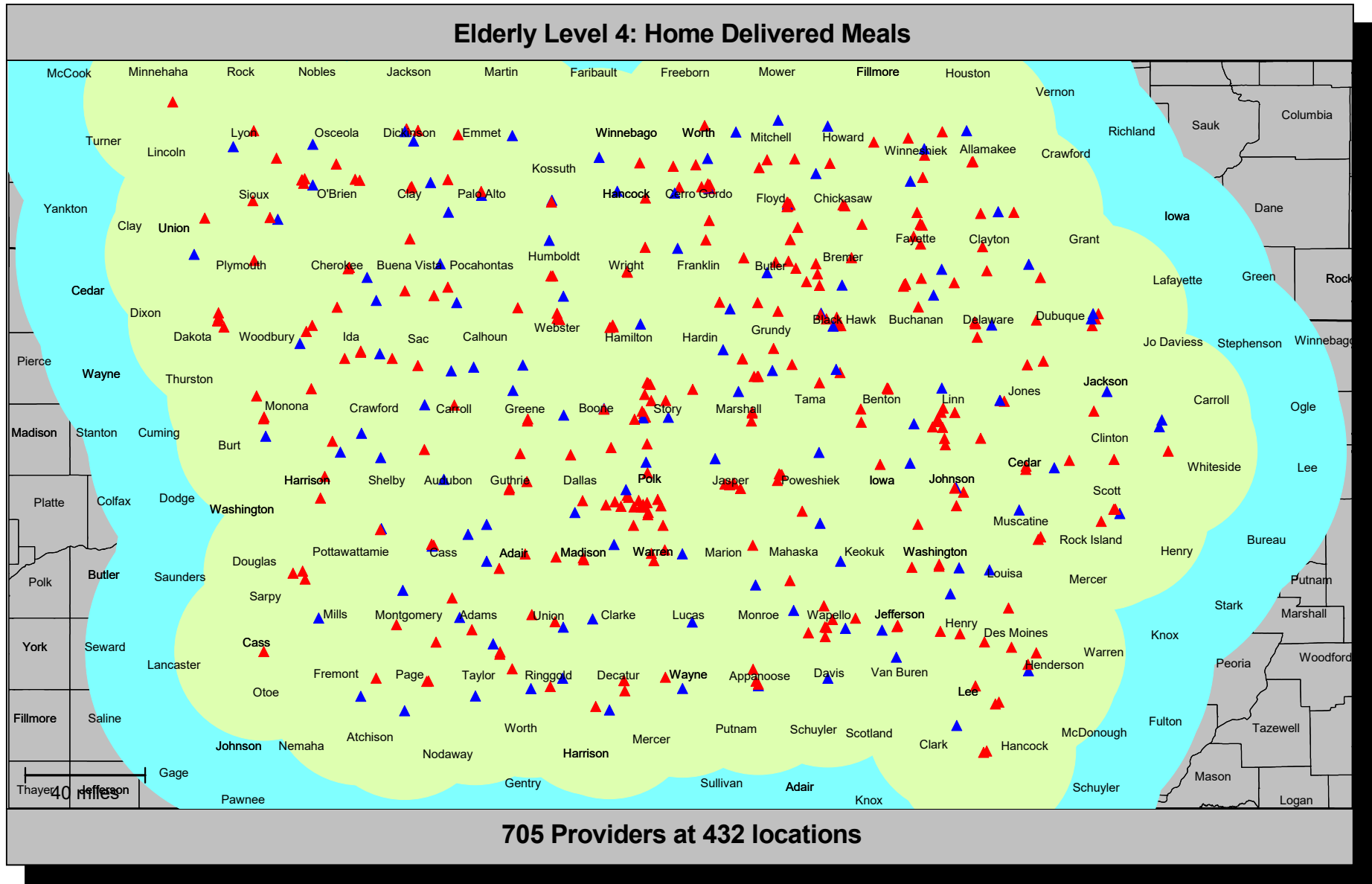
Accessibility summary

Accessibility analysis specifications	
Provider group:	Elderly Level 2: CDAC, Home Health Aide 836 Providers at 626 locations
Member group:	LTSS Elderly Members 2,870 Members
Access standard:	Urban:1 Provider within 30.0 miles Rural:1 Provider within 60.0 miles
All Members:	Urban: 495 (100.0%) with access (100.0%), without access (0.0%) Rural: 2,353 (100.0%) with access (100.0%), without access (0.0%)

Average distance to a choice of Providers for all Members					
Number of Providers	1	2	3	4	5
Urban	1.1	1.8	2.3	2.6	2.9
Rural	3.0	4.9	6.4	8.3	9.6

Key geographic areas				
Name	Total number of Members	All Members		
		Percent w	wo	Average distance to 1 Provider
Central	1,177	99.2	0.8	2.5
East	1,100	98.9	1.1	2.4
West	593	99.8	0.2	3.3

Provider locations



- ▲ Single Provider locations
- ▲ Multiple Provider locations

- 30 mile radius
- 60 mile radius

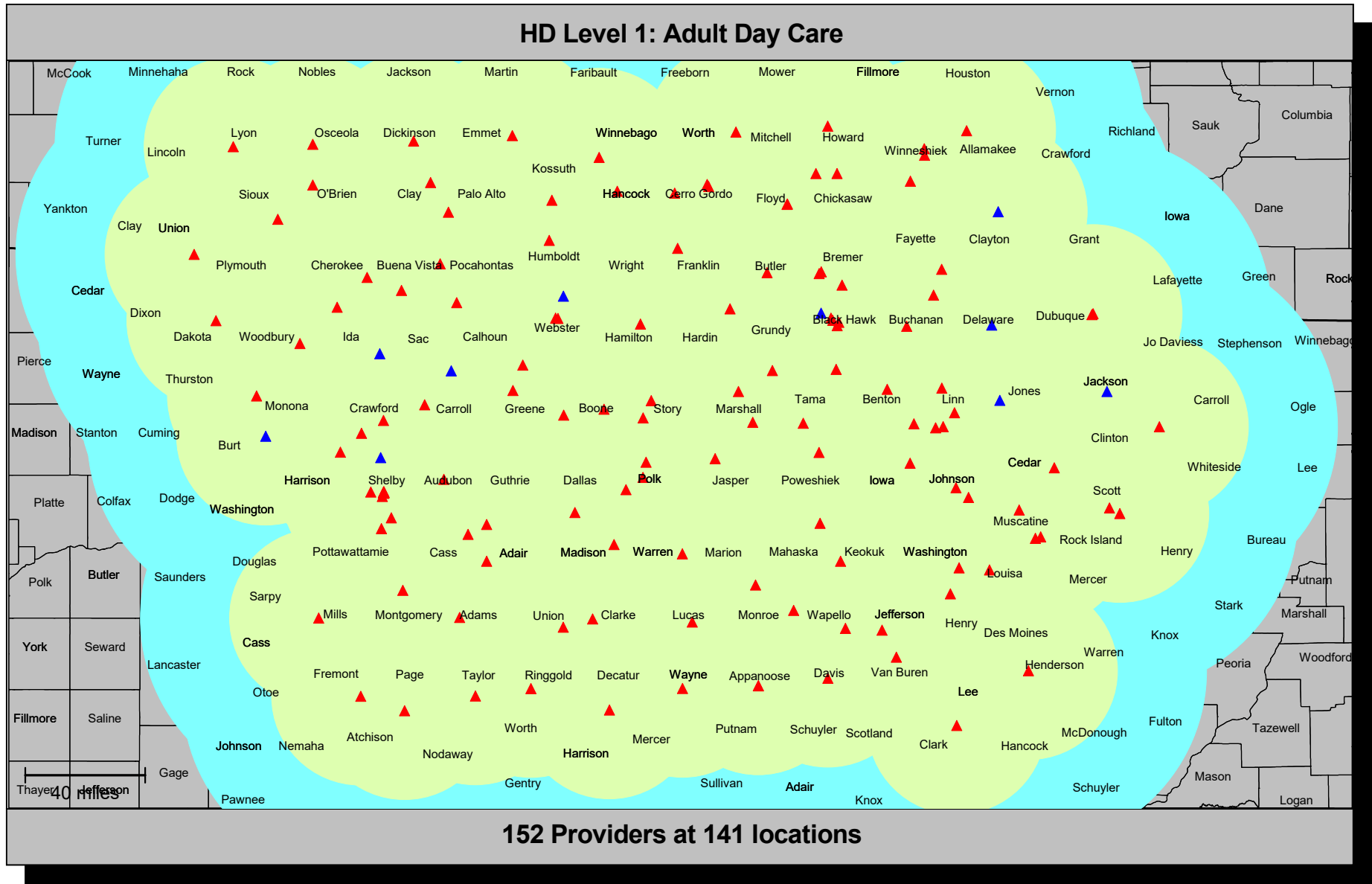
Accessibility summary

Accessibility analysis specifications	
Provider group:	Elderly Level 4: Home Delivered Meals 705 Providers at 432 locations
Member group:	LTSS Elderly Members 2,870 Members
Access standard:	Urban:1 Provider within 30.0 miles Rural:1 Provider within 60.0 miles
All Members:	Urban: 494 (100.0%) with access (100.0%), without access (0.0%) Rural: 2,350 (100.0%) with access (100.0%), without access (0.0%)

Average distance to a choice of Providers for all Members					
Number of Providers	1	2	3	4	5
Urban	1.4	2.3	2.9	3.2	3.7
Rural	3.6	6.4	7.9	9.7	11.5

Key geographic areas				
Name	Total number of Members	All Members		
		Percent w	Percent wo	Average distance to 1 Provider
Central	1,177	99.2	0.8	3.0
East	1,100	98.6	1.4	3.1
West	593	99.8	0.2	3.7

Provider locations



- ▲ Single Provider locations
- ▲ Multiple Provider locations

- 30 mile radius
- 60 mile radius

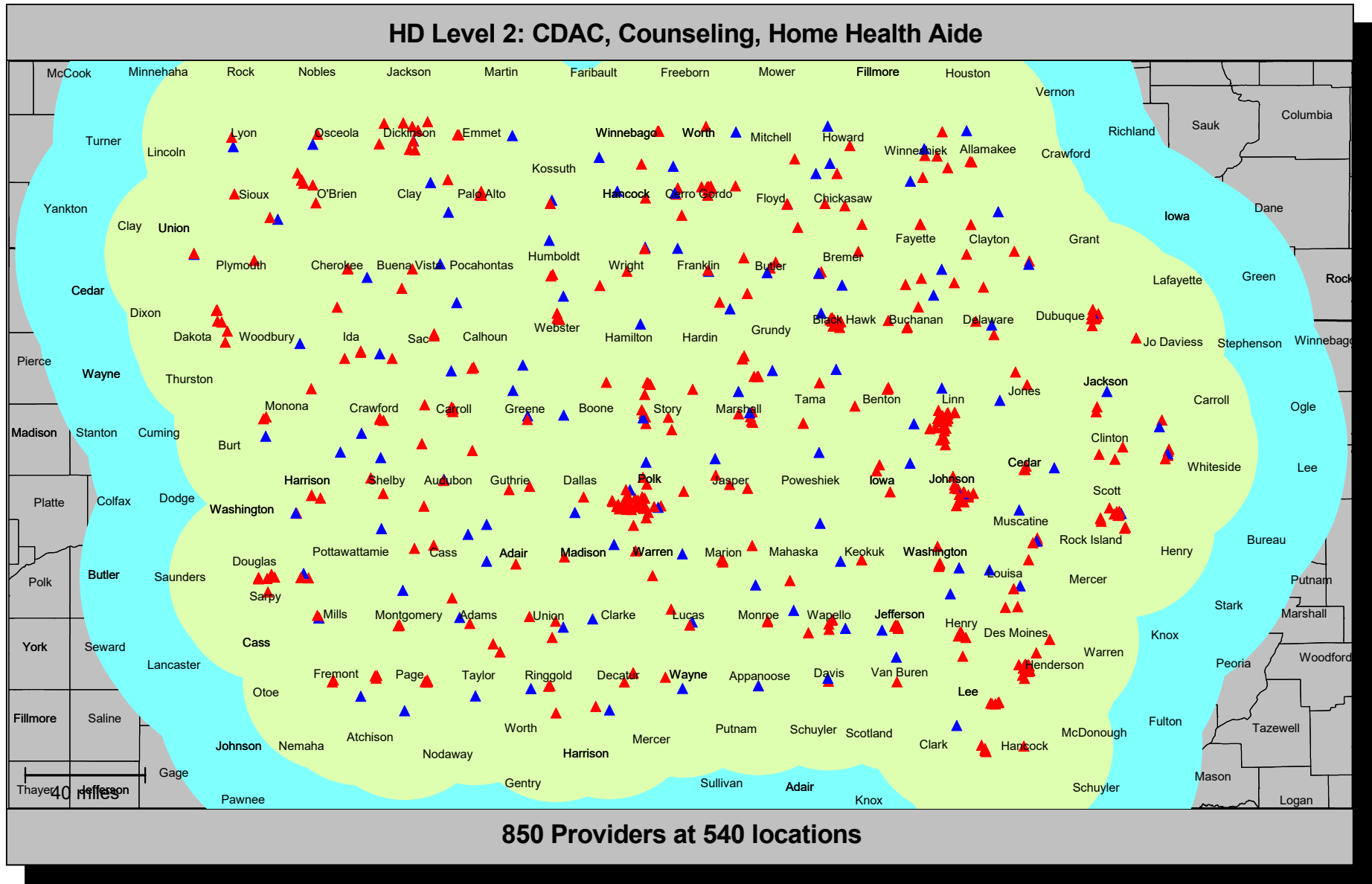
Accessibility summary

Accessibility analysis specifications	
Provider group:	HD Level 1: Adult Day Care 152 Providers at 141 locations
Member group:	LTSS HD Members 872 Members
Access standard:	Urban:1 Provider within 30.0 miles Rural:1 Provider within 60.0 miles
All Members:	Urban: 101 (100.0%) with access (100.0%), without access (0.0%) Rural: 769 (100.0%) with access (100.0%), without access (0.0%)

Average distance to a choice of Providers for all Members					
Number of Providers	1	2	3	4	5
Urban	7.5	10.1	17.9	22.0	24.8
Rural	9.2	15.6	20.9	24.1	27.3

Key geographic areas				
Name	Total number of Members	All Members		
		Percent w	wo	Average distance to 1 Provider
East	387	99.7	0.3	8.3
Central	311	99.7	0.3	9.0
West	174	100.0	0.0	10.8

Provider locations



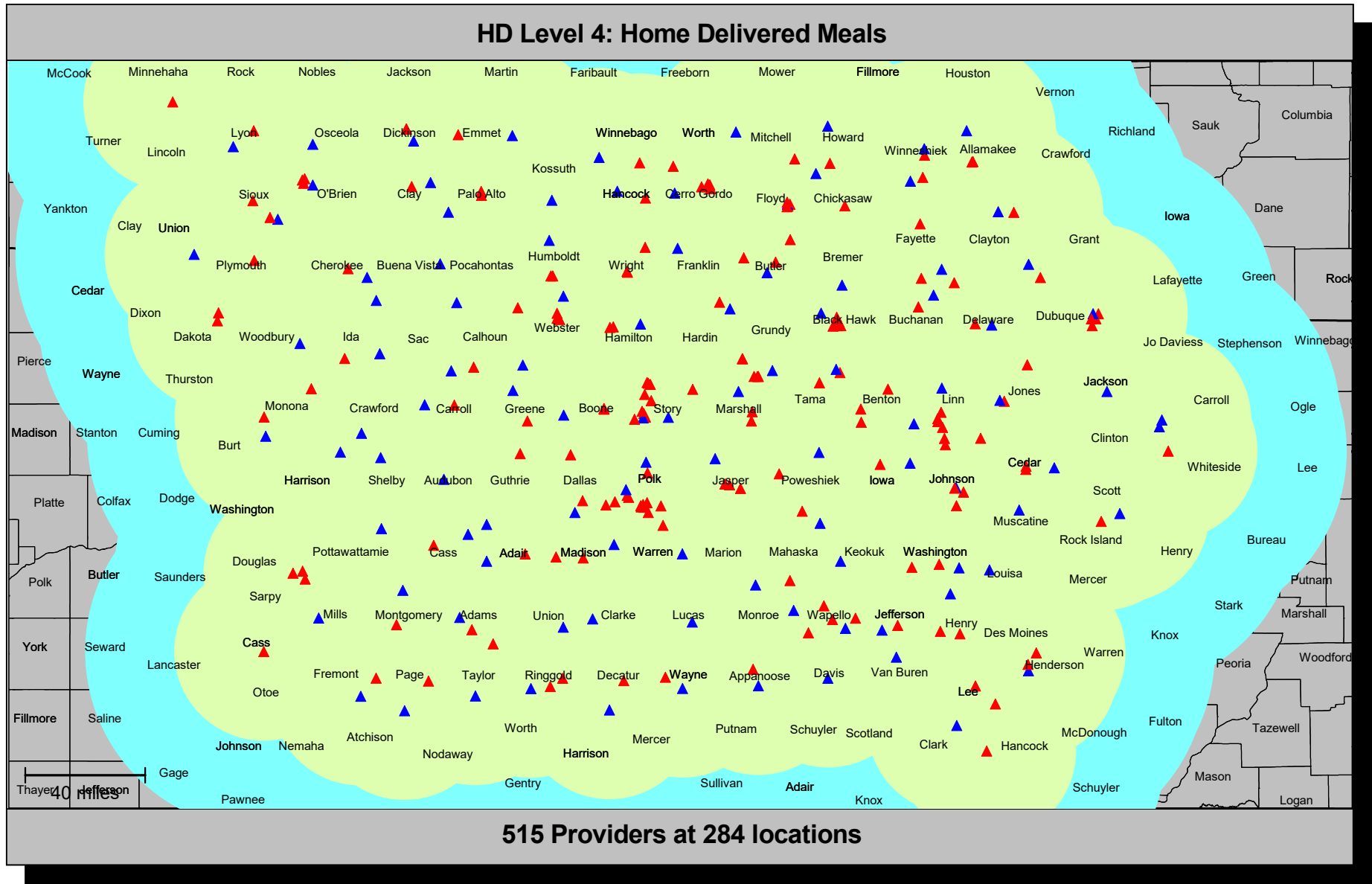
Accessibility summary

Accessibility analysis specifications	
Provider group:	HD Level 2: CDAC, Counseling, Home Health Aide 850 Providers at 540 locations
Member group:	LTSS HD Members 872 Members
Access standard:	Urban:1 Provider within 30.0 miles Rural:1 Provider within 60.0 miles
All Members:	Urban: 101 (100.0%) with access (100.0%), without access (0.0%) Rural: 769 (100.0%) with access (100.0%), without access (0.0%)

Average distance to a choice of Providers for all Members					
Number of Providers	1	2	3	4	5
Urban	1.2	1.9	2.2	2.5	3.0
Rural	4.6	6.3	7.4	8.8	10.0

Key geographic areas				
Name	Total number of Members	All Members		
		Percent w	wo	Average distance to 1 Provider
East	387	99.7	0.3	4.2
Central	311	99.7	0.3	3.9
West	174	100.0	0.0	4.6

Provider locations



- ▲ Single Provider locations
- ▲ Multiple Provider locations

- 30 mile radius
- 60 mile radius

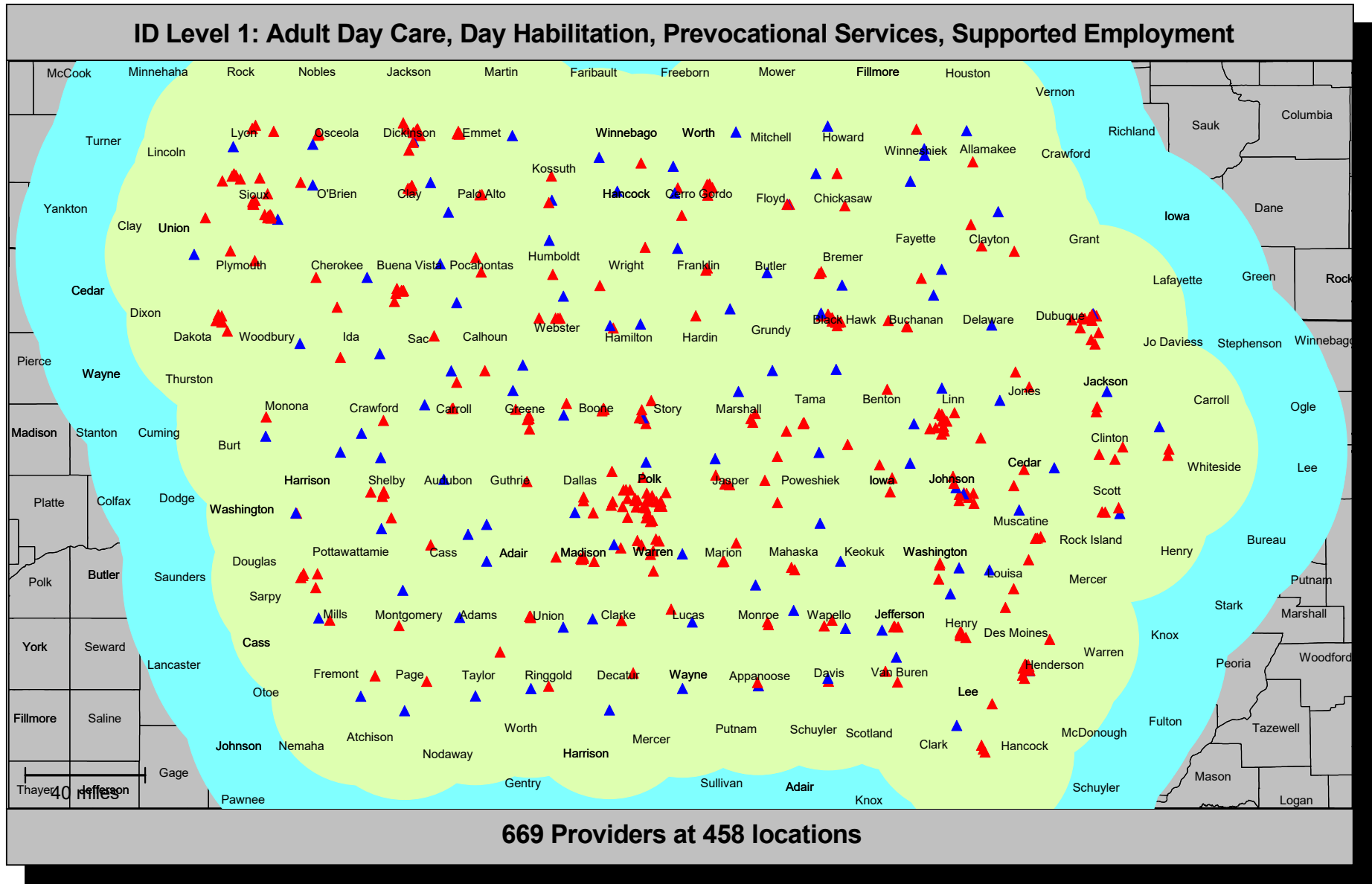
Accessibility summary

Accessibility analysis specifications	
Provider group:	HD Level 4: Home Delivered Meals 515 Providers at 284 locations
Member group:	LTSS HD Members 872 Members
Access standard:	Urban:1 Provider within 30.0 miles Rural:1 Provider within 60.0 miles
All Members:	Urban: 101 (100.0%) with access (100.0%), without access (0.0%) Rural: 768 (100.0%) with access (100.0%), without access (0.0%)

Average distance to a choice of Providers for all Members					
Number of Providers	1	2	3	4	5
Urban	1.9	2.5	3.2	3.6	8.6
Rural	6.2	8.8	10.2	12.2	14.1

Key geographic areas				
Name	Total number of Members	All Members		
		Percent w	Percent wo	Average distance to 1 Provider
East	387	99.7	0.3	6.2
Central	311	99.7	0.3	4.7
West	174	99.4	0.6	6.3

Provider locations



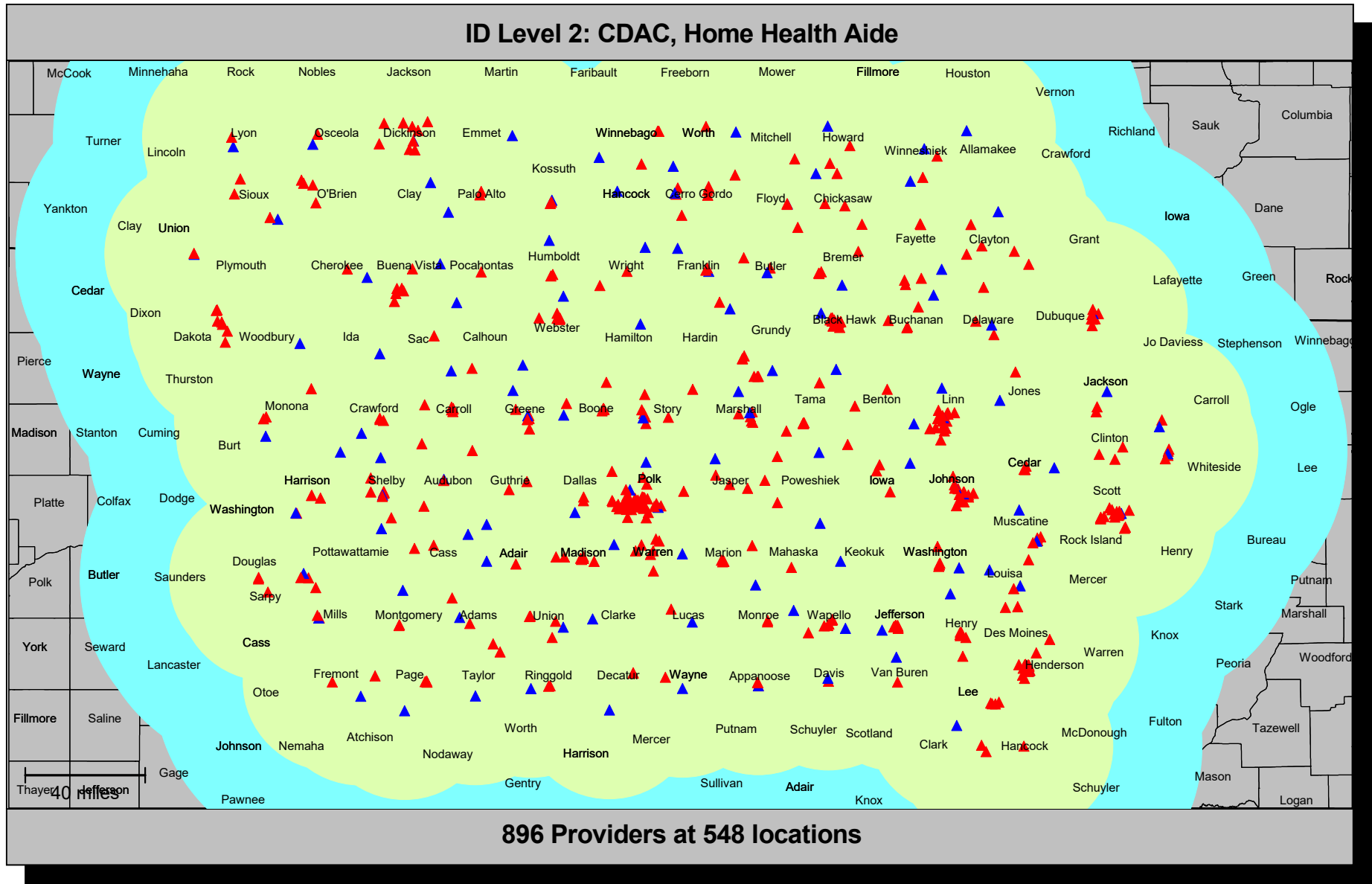
Accessibility summary

Accessibility analysis specifications	
Provider group:	ID Level 1: Adult Day Care, Day Habilitation, Prevocational Services, Supported Employment 669 Providers at 458 locations
Member group:	LTSS ID Members 4,599 Members
Access standard:	Urban:1 Provider within 30.0 miles Rural:1 Provider within 60.0 miles
All Members:	Urban: 400 (100.0%) with access (100.0%), without access (0.0%) Rural: 4,153 (100.0%) with access (100.0%), without access (0.0%)

Average distance to a choice of Providers for all Members					
Number of Providers	1	2	3	4	5
Urban	1.6	2.3	2.7	3.2	3.8
Rural	3.7	5.7	7.5	9.4	10.7

Key geographic areas				
Name	Total number of Members	All Members		
		Percent w	Percent wo	Average distance to 1 Provider
East	2,020	99.0	1.0	3.7
Central	1,519	99.2	0.8	3.3
West	1,060	98.8	1.2	3.6

Provider locations



- ▲ Single Provider locations
- ▲ Multiple Provider locations

- 30 mile radius
- 60 mile radius

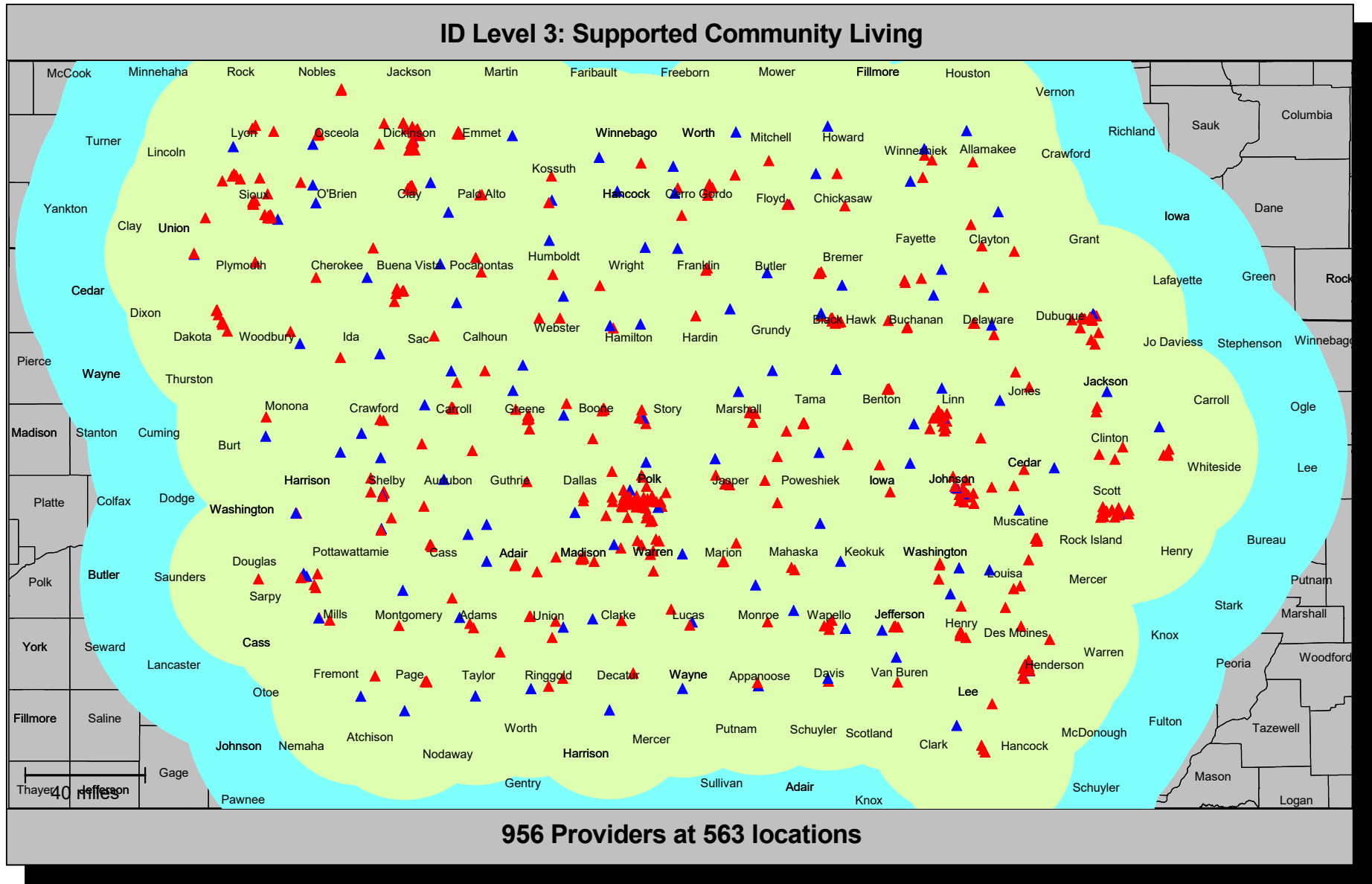
Accessibility summary

Accessibility analysis specifications	
Provider group:	ID Level 2: CDAC, Home Health Aide 896 Providers at 548 locations
Member group:	LTSS ID Members 4,599 Members
Access standard:	Urban:1 Provider within 30.0 miles Rural:1 Provider within 60.0 miles
All Members:	Urban: 400 (100.0%) with access (100.0%), without access (0.0%) Rural: 4,160 (100.0%) with access (100.0%), without access (0.0%)

Average distance to a choice of Providers for all Members					
Number of Providers	1	2	3	4	5
Urban	1.2	1.7	2.1	2.5	2.8
Rural	3.6	5.4	6.6	7.7	8.9

Key geographic areas				
Name	Total number of Members	All Members		
		Percent w	wo	Average distance to 1 Provider
East	2,020	99.2	0.8	3.2
Central	1,519	99.5	0.5	3.0
West	1,060	98.7	1.3	4.3

Provider locations



- ▲ Single Provider locations
- ▲ Multiple Provider locations

- 30 mile radius
- 60 mile radius

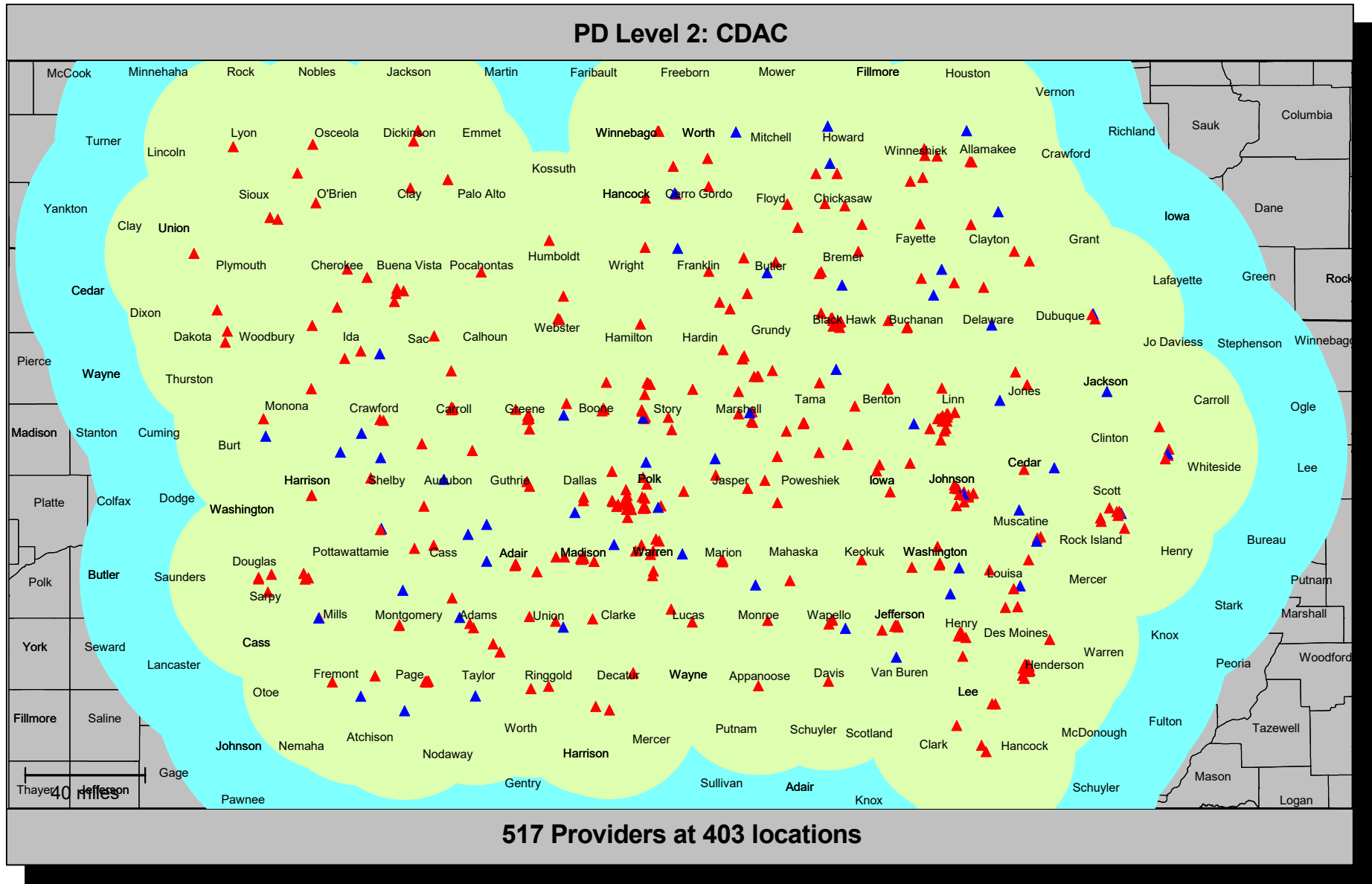
Accessibility summary

Accessibility analysis specifications	
Provider group:	ID Level 3: Supported Community Living 956 Providers at 563 locations
Member group:	LTSS ID Members 4,599 Members
Access standard:	Urban:1 Provider within 30.0 miles Rural:1 Provider within 60.0 miles
All Members:	Urban: 400 (100.0%) with access (100.0%), without access (0.0%) Rural: 4,159 (100.0%) with access (100.0%), without access (0.0%)

Average distance to a choice of Providers for all Members					
Number of Providers	1	2	3	4	5
Urban	1.0	1.6	2.0	2.3	2.6
Rural	3.5	5.4	6.6	7.9	9.1

Key geographic areas				
Name	Total number of Members	All Members		
		Percent w	wo	Average distance to 1 Provider
East	2,020	99.2	0.8	3.3
Central	1,519	99.3	0.7	3.0
West	1,060	98.9	1.1	3.4

Provider locations



- ▲ Single Provider locations
- ▲ Multiple Provider locations
- 30 mile radius
- 60 mile radius

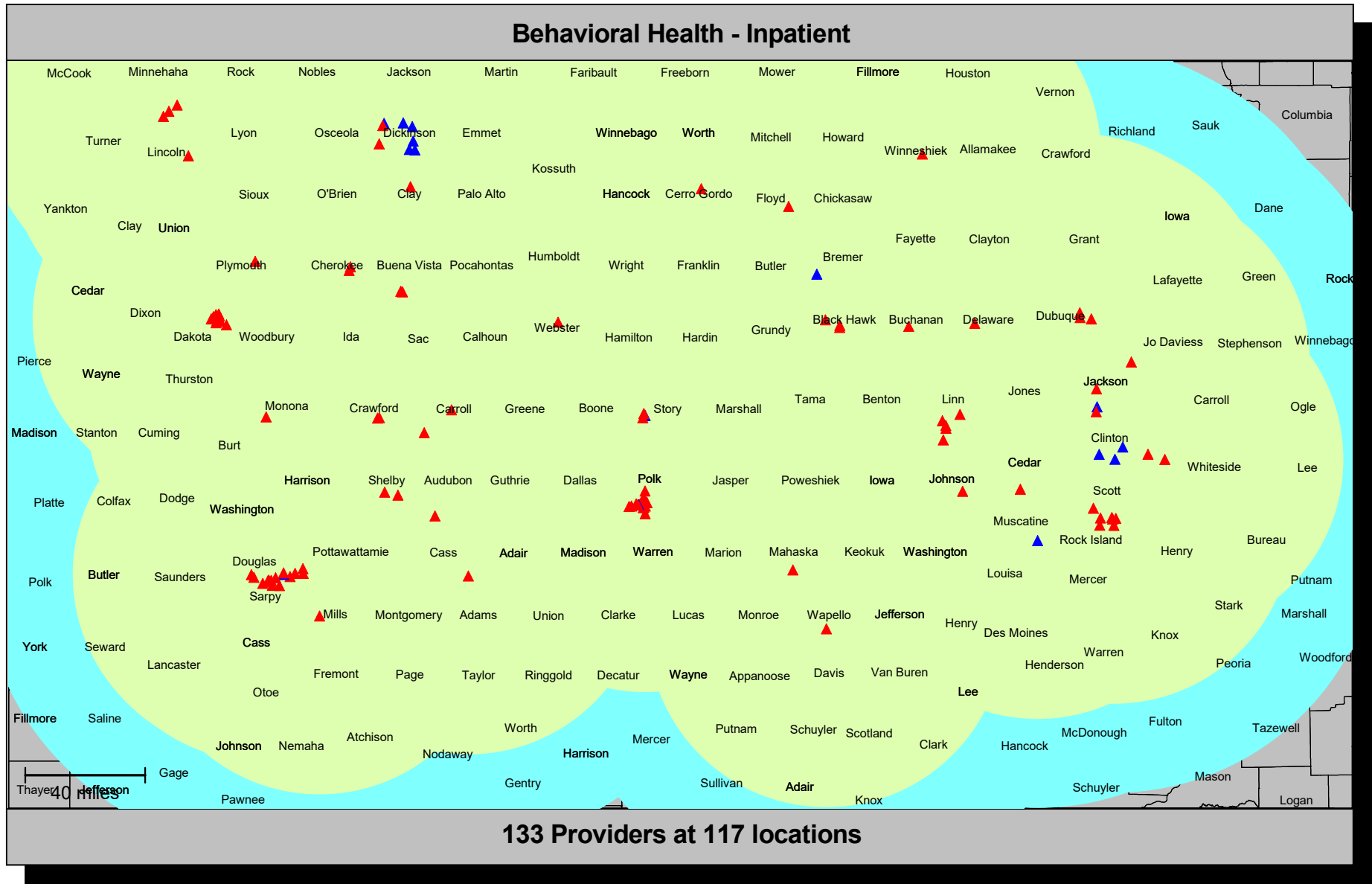
Accessibility summary

Accessibility analysis specifications	
Provider group:	PD Level 2: CDAC 517 Providers at 403 locations
Member group:	LTSS PD Members 471 Members
Access standard:	Urban:1 Provider within 30.0 miles Rural:1 Provider within 60.0 miles
All Members:	Urban: 119 (100.0%) with access (100.0%), without access (0.0%) Rural: 350 (100.0%) with access (100.0%), without access (0.0%)

Average distance to a choice of Providers for all Members					
Number of Providers	1	2	3	4	5
Urban	2.1	2.6	3.0	3.3	4.1
Rural	4.1	6.4	8.8	11.6	13.1

Key geographic areas				
Name	Total number of Members	All Members		
		Percent w	wo	Average distance to 1 Provider
Central	190	98.9	1.1	2.9
East	187	100.0	0.0	3.6
West	94	100.0	0.0	4.7

Provider locations



- ▲ Single Provider locations
- ▲ Multiple Provider locations

- 60 mile radius
- 90 mile radius

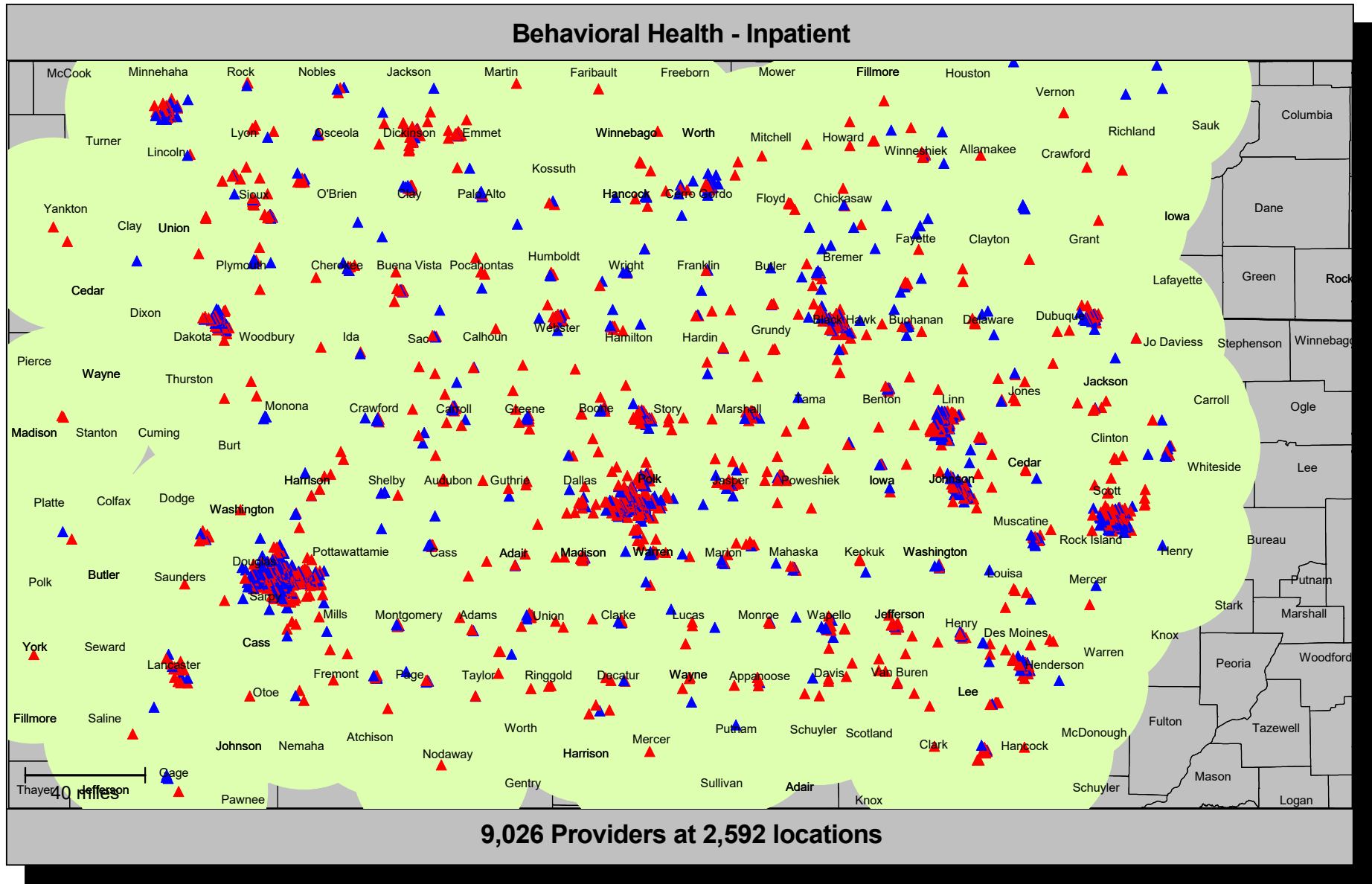
Accessibility summary

Accessibility analysis specifications	
Provider group:	Behavioral Health - Inpatient 133 Providers at 117 locations
Member group:	Iowa Members 232,043 Members
Access standard:	Urban:1 Provider within 60.0 miles Rural:1 Provider within 90.0 miles
All Members:	Urban: 31,828 (100.0%) with access (100.0%), without access (0.0%) Rural: 198,913 (100.0%) with access (100.0%), without access (0.0%)

Average distance to a choice of Providers for all Members					
Number of Providers	1	2	3	4	5
Urban	1.4	2.1	2.5	2.9	3.3
Rural	15.0	21.7	25.4	27.9	31.2

Key geographic areas				
Name	Total number of Members	All Members		
		Percent w	Percent wo	Average distance to 1 Provider
East	89,693	99.3	0.7	9.1
Central	88,467	99.5	0.5	14.9
West	53,881	99.6	0.4	16.8
	2	100.0	0.0	14.6

Provider locations



- ▲ Single Provider locations
- ▲ Multiple Provider locations

■ 30 mile radius

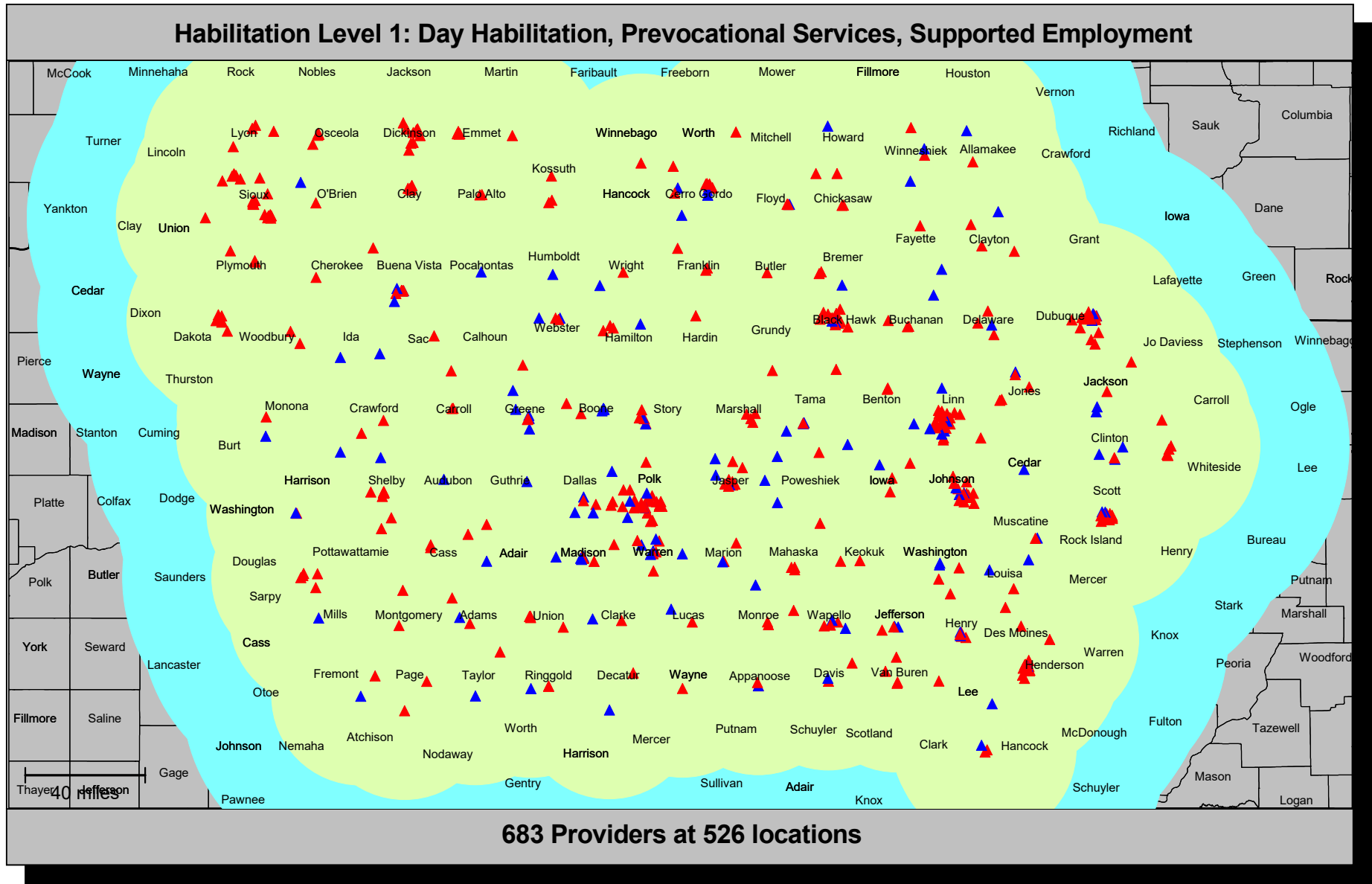
Accessibility summary

Accessibility analysis specifications	
Provider group:	Behavioral Health - Inpatient 9,026 Providers at 2,592 locations
Member group:	Iowa Members 377,665 Members
Access standard:	1 Provider within 30 Miles
All Members:	377,665 (100.0%) 100.0% with access 0.0% without access

Average distance to a choice of Providers for all Members					
Number of Providers	1	2	3	4	5
Miles	2.0	2.6	3.0	3.3	3.7

Key geographic areas				
Name	Total number of Members	All Members		
		Percent w	Percent wo	Average distance to 1 Provider
East	145,768	100.0	0.0	1.8
Central	135,165	100.0	0.0	1.7
West	96,730	100.0	0.0	2.7
	2	100.0	0.0	0.9

Provider locations



- ▲ Single Provider locations
- ▲ Multiple Provider locations

- 30 mile radius
- 60 mile radius

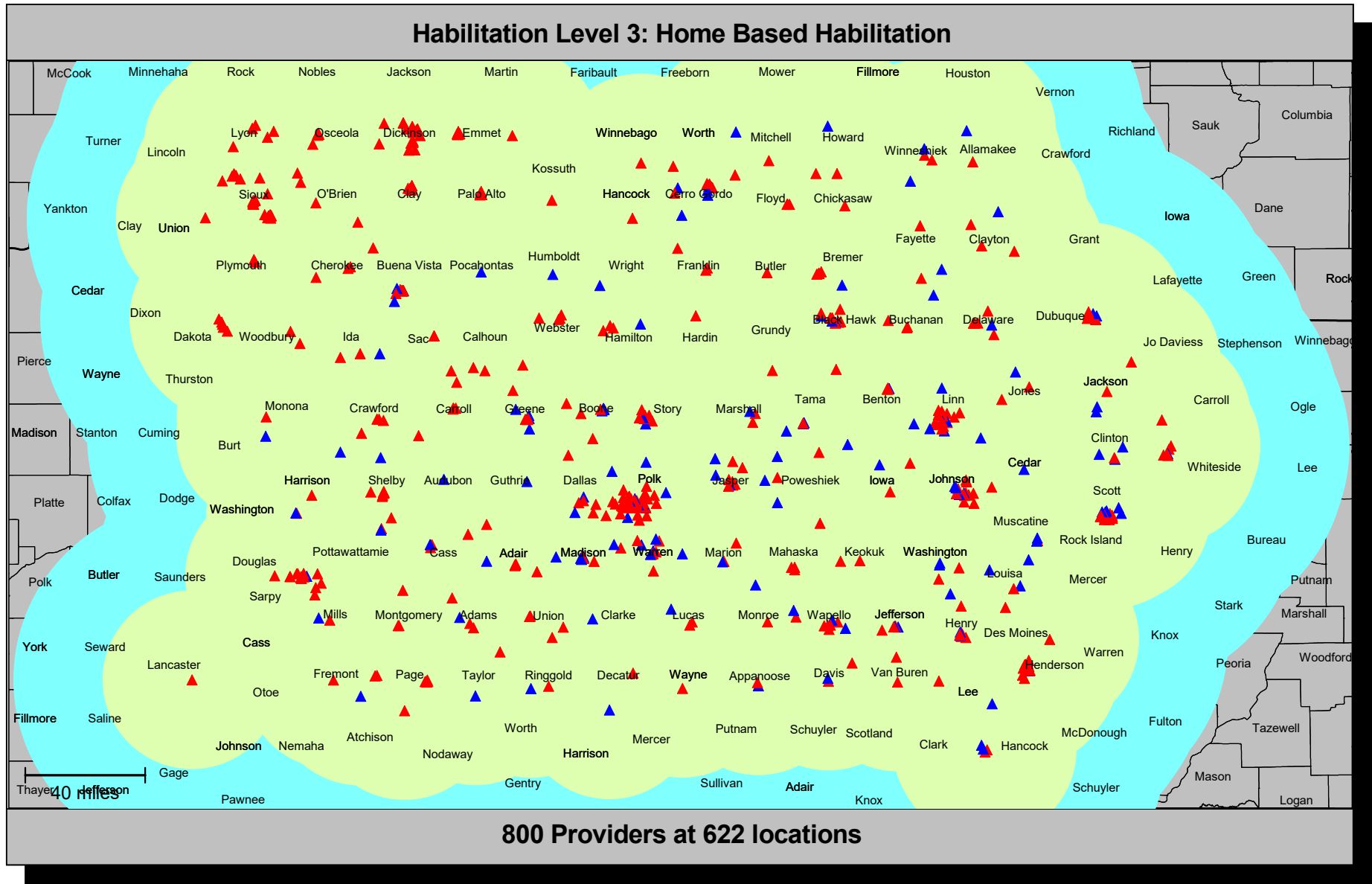
Accessibility summary

Accessibility analysis specifications	
Provider group:	Habilitation Level 1: Day Habilitation, Prevocational Services, Supported Employment 683 Providers at 526 locations
Member group:	Behavioral Health Habilitation Members 2,874 Members
Access standard:	Urban:1 Provider within 30.0 miles Rural:1 Provider within 60.0 miles
All Members:	Urban: 664 (100.0%) with access (100.0%), without access (0.0%) Rural: 2,188 (100.0%) with access (100.0%), without access (0.0%)

Average distance to a choice of Providers for all Members					
Number of Providers	1	2	3	4	5
Urban	1.3	1.7	2.0	2.2	2.5
Rural	2.9	4.4	6.3	8.1	9.6

Key geographic areas				
Name	Total number of Members	All Members		
		Percent w	Percent wo	Average distance to 1 Provider
Central	1,255	99.1	0.9	2.4
East	1,095	99.3	0.7	2.5
West	524	99.4	0.6	2.9

Provider locations



- ▲ Single Provider locations
- ▲ Multiple Provider locations

- 30 mile radius
- 60 mile radius

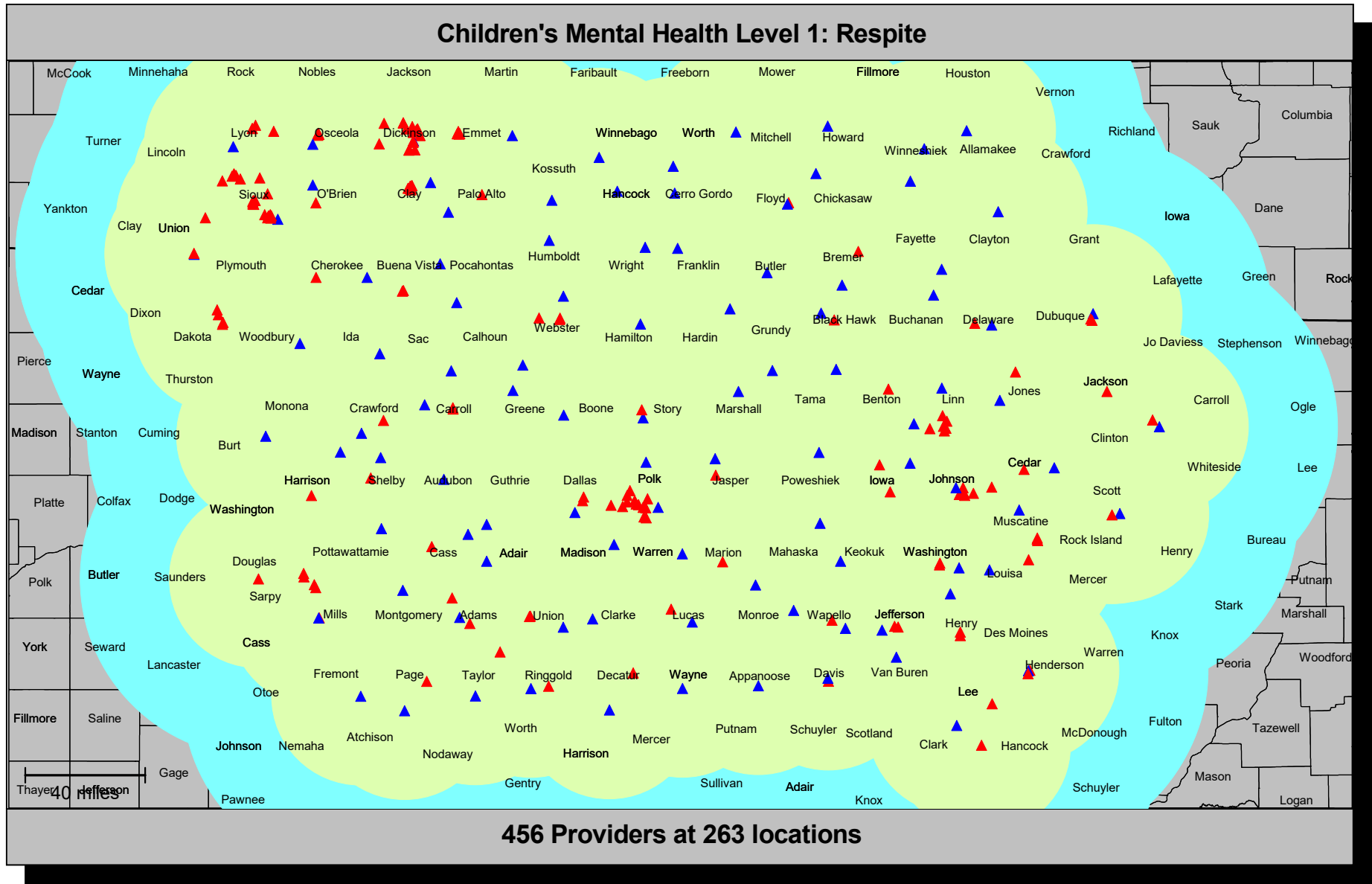
Accessibility summary

Accessibility analysis specifications	
Provider group:	Habilitation Level 3: Home Based Habilitation 800 Providers at 622 locations
Member group:	Behavioral Health Habilitation Members 2,874 Members
Access standard:	Urban:1 Provider within 30.0 miles Rural:1 Provider within 60.0 miles
All Members:	Urban: 664 (100.0%) with access (100.0%), without access (0.0%) Rural: 2,188 (100.0%) with access (100.0%), without access (0.0%)

Average distance to a choice of Providers for all Members					
Number of Providers	1	2	3	4	5
Urban	0.7	1.2	1.4	1.6	1.8
Rural	2.6	4.1	5.9	7.3	8.7

Key geographic areas				
Name	Total number of Members	All Members		
		Percent w	Percent wo	Average distance to 1 Provider
Central	1,255	99.1	0.9	1.6
East	1,095	99.3	0.7	2.7
West	524	99.4	0.6	2.3

Provider locations



Accessibility summary

Accessibility analysis specifications	
Provider group:	Children's Mental Health Level 1: Respite 456 Providers at 263 locations
Member group:	LTSS CMH Members 586 Members
Access standard:	Urban:1 Provider within 30.0 miles Rural:1 Provider within 60.0 miles
All Members:	Urban: 66 (100.0%) with access (100.0%), without access (0.0%) Rural: 519 (100.0%) with access (100.0%), without access (0.0%)

Average distance to a choice of Providers for all Members					
Number of Providers	1	2	3	4	5
Urban	1.2	1.9	2.8	4.5	5.0
Rural	8.0	9.5	11.4	13.7	16.0

Key geographic areas				
Name	Total number of Members	All Members		
		Percent w	Percent wo	Average distance to 1 Provider
East	253	100.0	0.0	7.2
Central	216	100.0	0.0	6.9
West	117	99.1	0.9	7.9