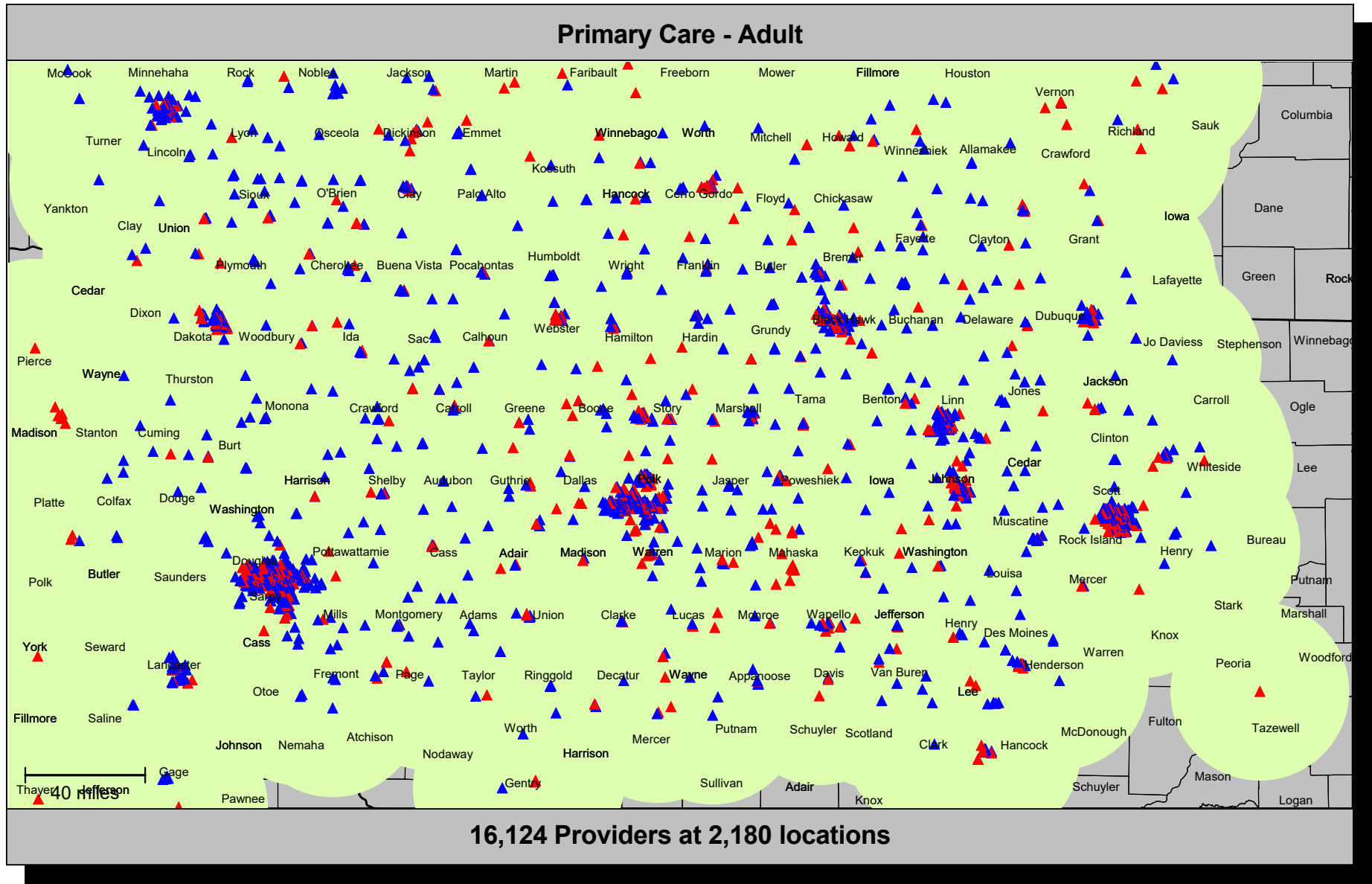


# Provider locations



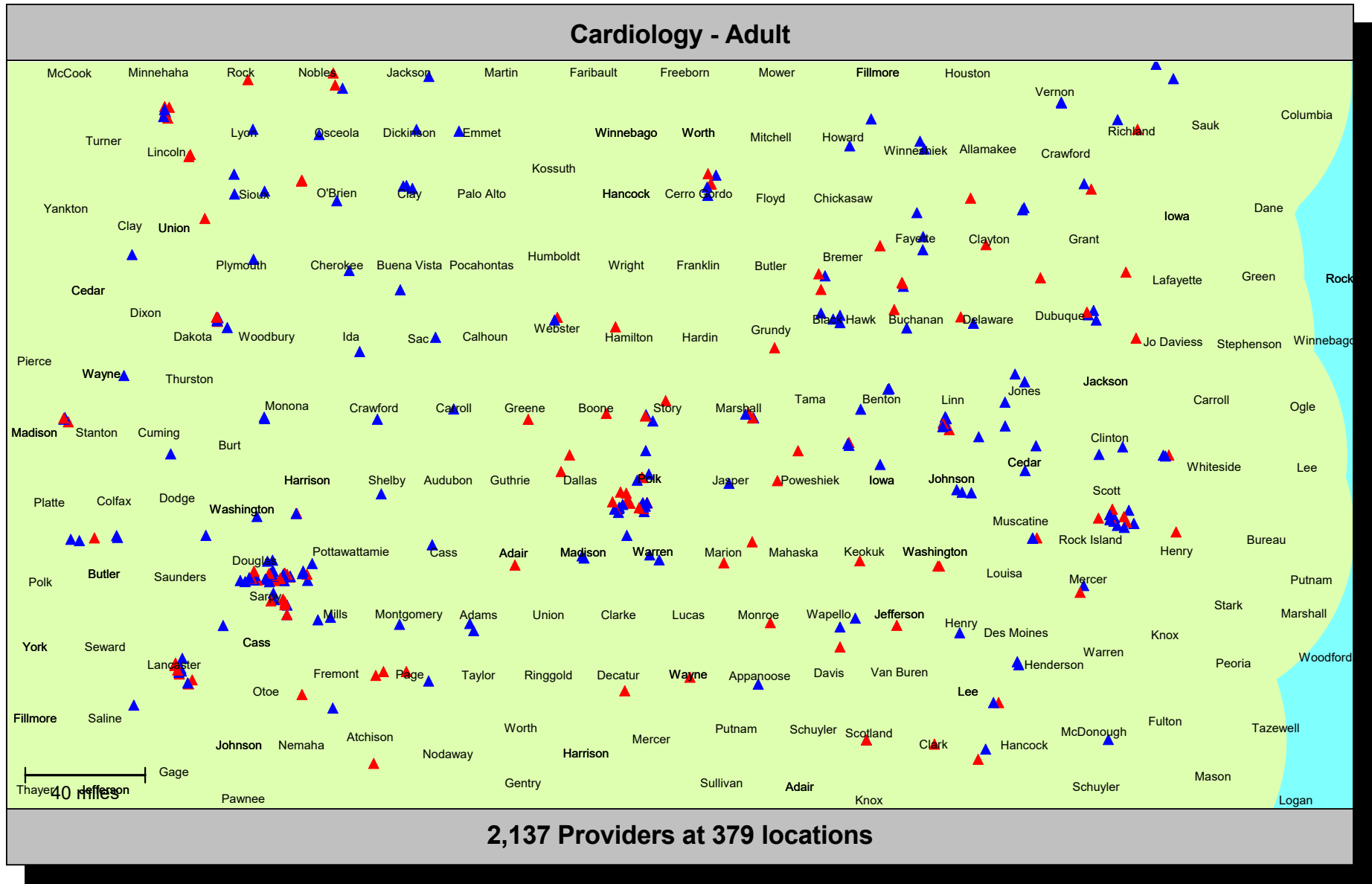
## Accessibility summary

Accessibility analysis specifications	
Provider group:	<b>Primary Care - Adult</b> 16,124 Providers at 2,180 locations
Member group:	<b>Iowa Adult Members</b> 164,098 Members
Access standard:	<b>1 Provider within 30 Miles</b>
All Members:	164,098 (100.0%) 100.0% with access 0.0% without access

Average distance to a choice of Providers for all Members					
Number of Providers	1	2	3	4	5
Miles	1.7	1.9	2.1	2.2	2.4

Key geographic areas				
Name	Total number of Members	All Members		
		Percent w	Percent wo	Average distance to 1 Provider
East	65,903	100.0	0.0	1.5
Central	58,660	100.0	0.0	1.6
West	39,535	100.0	0.0	2.2

# Provider locations



## Accessibility summary

Accessibility analysis specifications	
Provider group:	<b>Cardiology - Adult</b> 2,137 Providers at 379 locations
Member group:	<b>Non-Dual Adult Members</b> 150,622 Members
Access standard:	<b>1 Provider within 60 Miles</b>
All Members:	150,622 (100.0%) 100.0% with access 0.0% without access

Average distance to a choice of Providers for all Members					
Number of Providers	1	2	3	4	5
Miles	5.4	6.6	7.4	8.2	9.0

Key geographic areas				
Name	Total number of Members	All Members		
		Percent w	Percent wo	Average distance to 1 Provider
East	60,502	100.0	0.0	3.9
Central	53,916	100.0	0.0	5.5
West	36,204	100.0	0.0	7.9

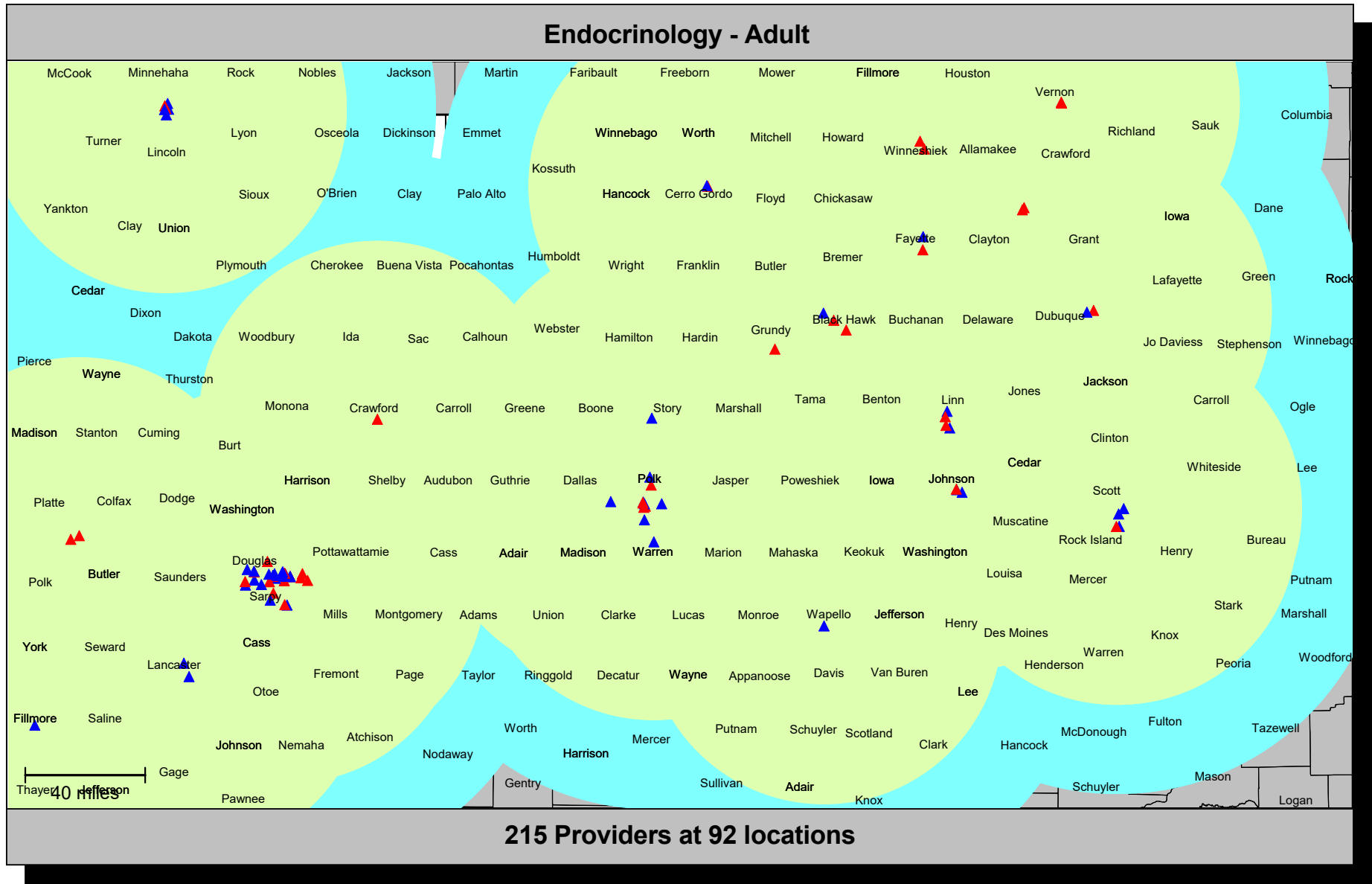
## Accessibility summary

Accessibility analysis specifications	
Provider group:	<b>Cardiology - Adult</b> 2,137 Providers at 379 locations
Member group:	<b>Non-Dual Adult Members</b> 150,622 Members
Access standard:	<b>1 Provider within 90 Miles</b>
All Members:	150,622 (100.0%) 100.0% with access 0.0% without access

Average distance to a choice of Providers for all Members					
Number of Providers	1	2	3	4	5
Miles	5.4	6.6	7.4	8.2	9.0

Key geographic areas				
Name	Total number of Members	All Members		
		Percent w	Percent wo	Average distance to 1 Provider
East	60,502	100.0	0.0	3.9
Central	53,916	100.0	0.0	5.5
West	36,204	100.0	0.0	7.9

# Provider locations



- ▲ Single Provider locations
- ▲ Multiple Provider locations

- 60 mile radius
- 90 mile radius

## Accessibility summary

Accessibility analysis specifications	
Provider group:	<b>Endocrinology - Adult</b> 215 Providers at 92 locations
Member group:	<b>Non-Dual Adult Members</b> 150,622 Members
Access standard:	<b>1 Provider within 60 Miles</b>
All Members:	150,622 (100.0%) 90.8% with access 9.2% without access

Average distance to a choice of Providers for all Members					
Number of Providers	1	2	3	4	5
Miles	20.8	23.6	27.2	30.4	33.3

Key geographic areas				
Name	Total number of Members	All Members		
		Percent w	wo	Average distance to 1 Provider
East	60,502	95.7	4.3	14.6
Central	53,916	100.0	0.0	12.1
West	36,204	68.8	31.2	44.0

## Accessibility summary

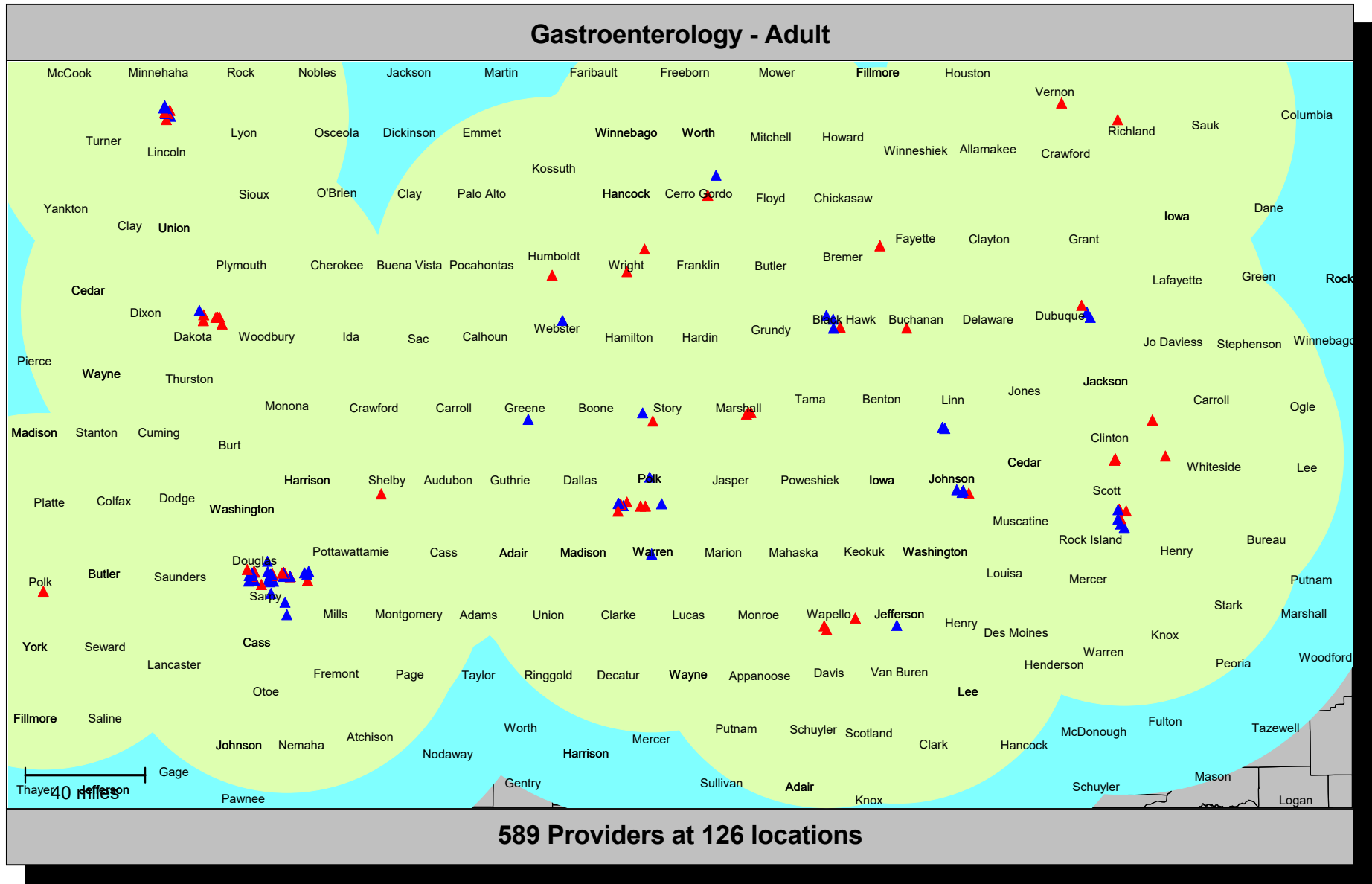
Accessibility analysis specifications	
Provider group:	<b>Endocrinology - Adult</b> 215 Providers at 92 locations
Member group:	<b>Non-Dual Adult Members</b> 150,622 Members
Access standard:	<b>1 Provider within 90 Miles</b>
All Members:	150,622 (100.0%) 100.0% with access 0.0% without access

Average distance to a choice of Providers for all Members					
Number of Providers	1	2	3	4	5
Miles	20.8	23.6	27.2	30.4	33.3

Key geographic areas				
Name	Total number of Members	All Members		
		Percent w	Percent wo	Average distance to 1 Provider
East	60,502	100.0	0.0	14.6
Central	53,916	100.0	0.0	12.1
West	36,204	99.8	0.2	44.0



# Provider locations



- ▲ Single Provider locations
- ▲ Multiple Provider locations

- 60 mile radius
- 90 mile radius

## Accessibility summary

Accessibility analysis specifications	
Provider group:	<b>Gastroenterology - Adult</b> 589 Providers at 126 locations
Member group:	<b>Non-Dual Adult Members</b> 150,622 Members
Access standard:	<b>1 Provider within 60 Miles</b>
All Members:	150,622 (100.0%) 98.0% with access 2.0% without access

Average distance to a choice of Providers for all Members					
Number of Providers	1	2	3	4	5
Miles	14.2	16.1	17.9	19.4	20.5

Key geographic areas				
Name	Total number of Members	All Members		
		Percent w	Percent wo	Average distance to 1 Provider
East	60,502	100.0	0.0	12.3
Central	53,916	100.0	0.0	10.0
West	36,204	91.8	8.2	23.5

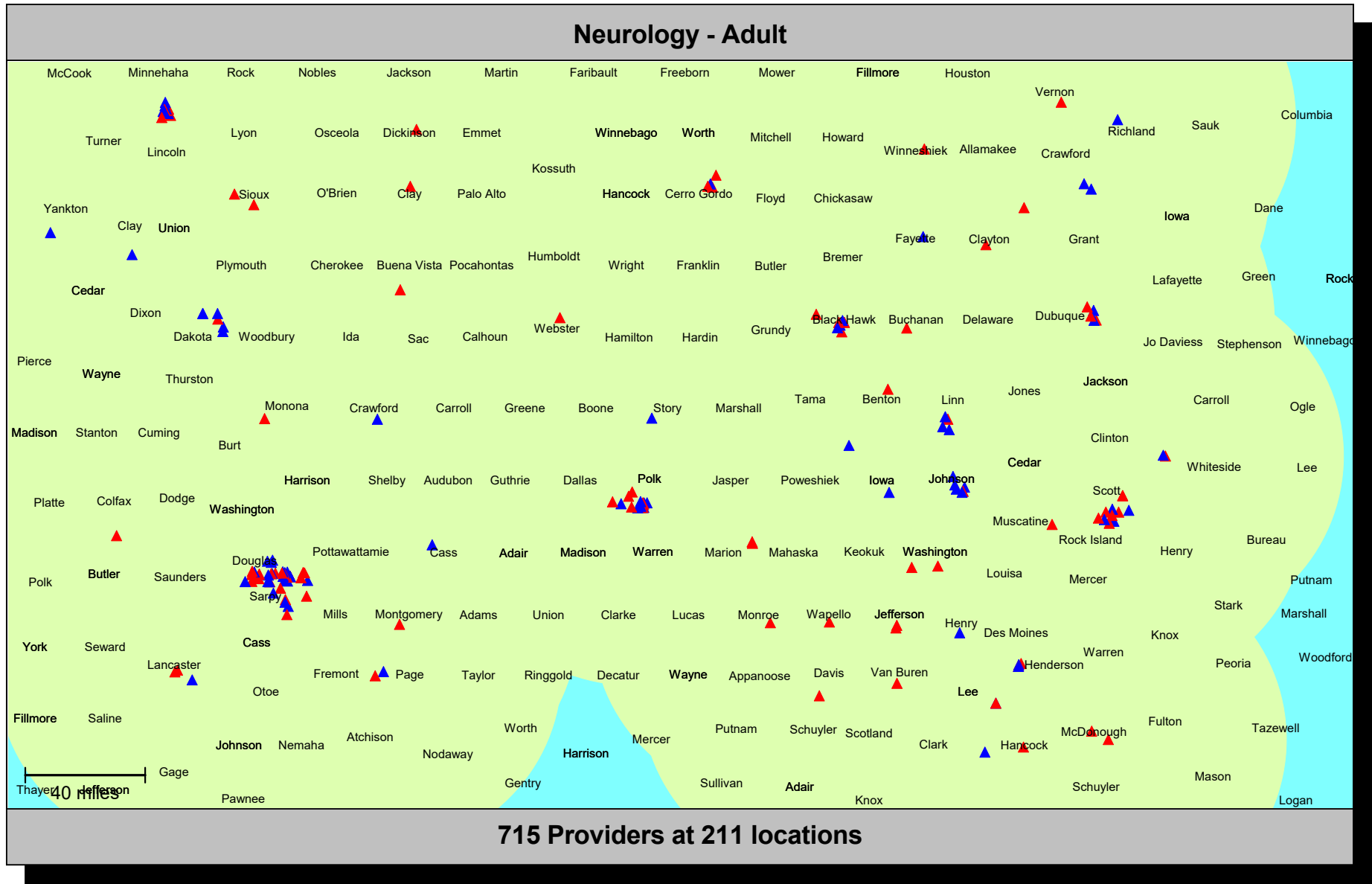
## Accessibility summary

Accessibility analysis specifications	
Provider group:	<b>Gastroenterology - Adult</b> 589 Providers at 126 locations
Member group:	<b>Non-Dual Adult Members</b> 150,622 Members
Access standard:	<b>1 Provider within 90 Miles</b>
All Members:	150,622 (100.0%) 100.0% with access 0.0% without access

Average distance to a choice of Providers for all Members					
Number of Providers	1	2	3	4	5
Miles	14.2	16.1	17.9	19.4	20.5

Key geographic areas				
Name	Total number of Members	All Members		
		Percent w	Percent wo	Average distance to 1 Provider
East	60,502	100.0	0.0	12.3
Central	53,916	100.0	0.0	10.0
West	36,204	100.0	0.0	23.5

# Provider locations



## Accessibility summary

Accessibility analysis specifications	
Provider group:	<b>Neurology - Adult</b> 715 Providers at 211 locations
Member group:	<b>Non-Dual Adult Members</b> 150,622 Members
Access standard:	<b>1 Provider within 60 Miles</b>
All Members:	150,622 (100.0%) 99.8% with access 0.2% without access

Average distance to a choice of Providers for all Members					
Number of Providers	1	2	3	4	5
Miles	9.5	12.7	15.1	16.6	18.3

Key geographic areas				
Name	Total number of Members	All Members		
		Percent w	Percent wo	Average distance to 1 Provider
East	60,502	100.0	0.0	5.8
Central	53,916	100.0	0.0	10.0
West	36,204	99.2	0.8	14.8

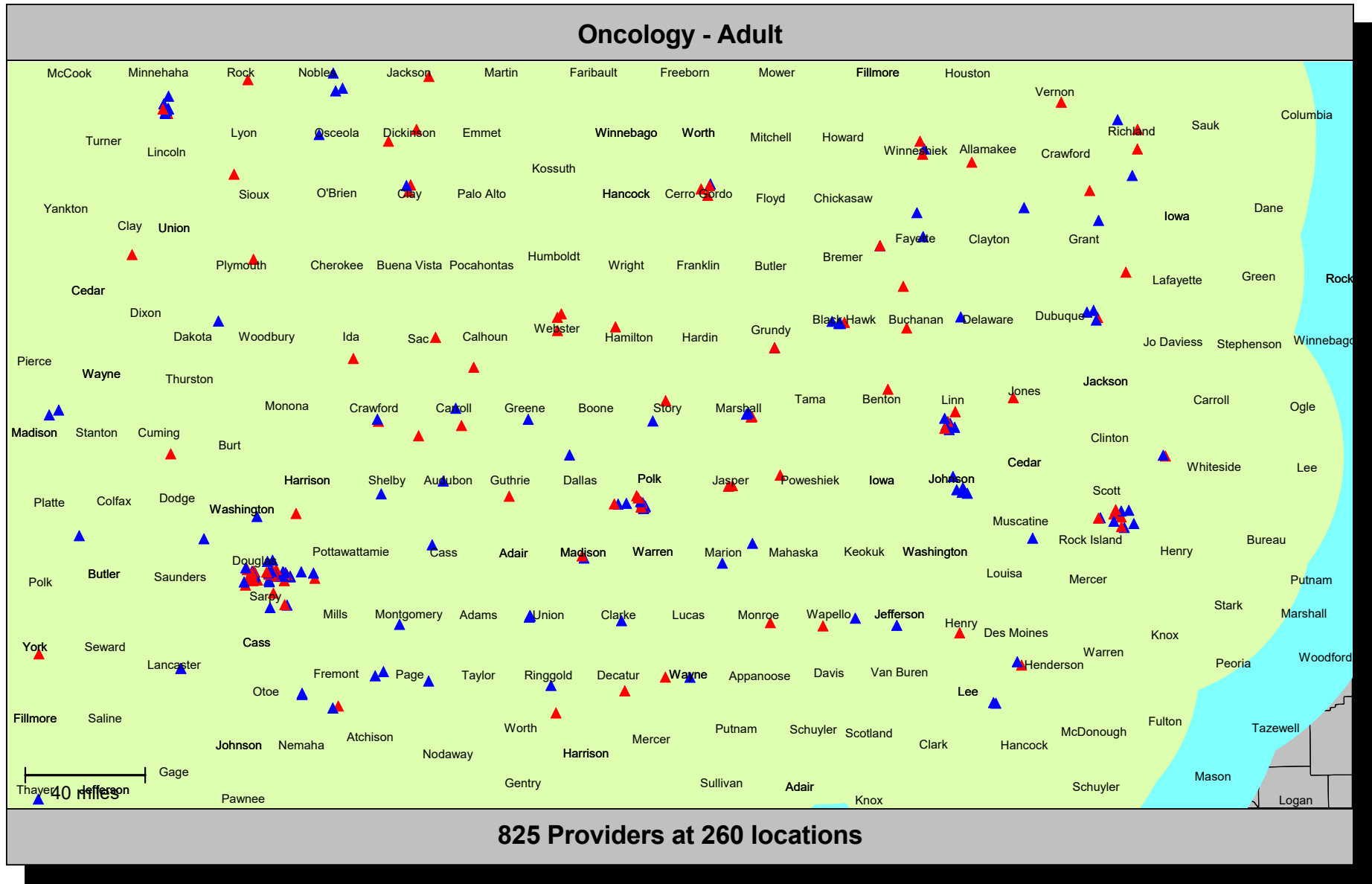
## Accessibility summary

Accessibility analysis specifications	
Provider group:	<b>Neurology - Adult</b> 715 Providers at 211 locations
Member group:	<b>Non-Dual Adult Members</b> 150,622 Members
Access standard:	<b>1 Provider within 90 Miles</b>
All Members:	150,622 (100.0%) 100.0% with access 0.0% without access

Average distance to a choice of Providers for all Members					
Number of Providers	1	2	3	4	5
Miles	9.5	12.7	15.1	16.6	18.3

Key geographic areas				
Name	Total number of Members	All Members		
		Percent w	Percent wo	Average distance to 1 Provider
East	60,502	100.0	0.0	5.8
Central	53,916	100.0	0.0	10.0
West	36,204	100.0	0.0	14.8

# Provider locations



## Accessibility summary

Accessibility analysis specifications	
Provider group:	<b>Oncology - Adult</b> 825 Providers at 260 locations
Member group:	<b>Non-Dual Adult Members</b> 150,622 Members
Access standard:	<b>1 Provider within 60 Miles</b>
All Members:	150,622 (100.0%) 100.0% with access 0.0% without access

Average distance to a choice of Providers for all Members					
Number of Providers	1	2	3	4	5
Miles	7.0	8.7	9.8	11.6	13.5

Key geographic areas				
Name	Total number of Members	All Members		
		Percent w	Percent wo	Average distance to 1 Provider
East	60,502	100.0	0.0	5.5
Central	53,916	100.0	0.0	7.4
West	36,204	100.0	0.0	9.2



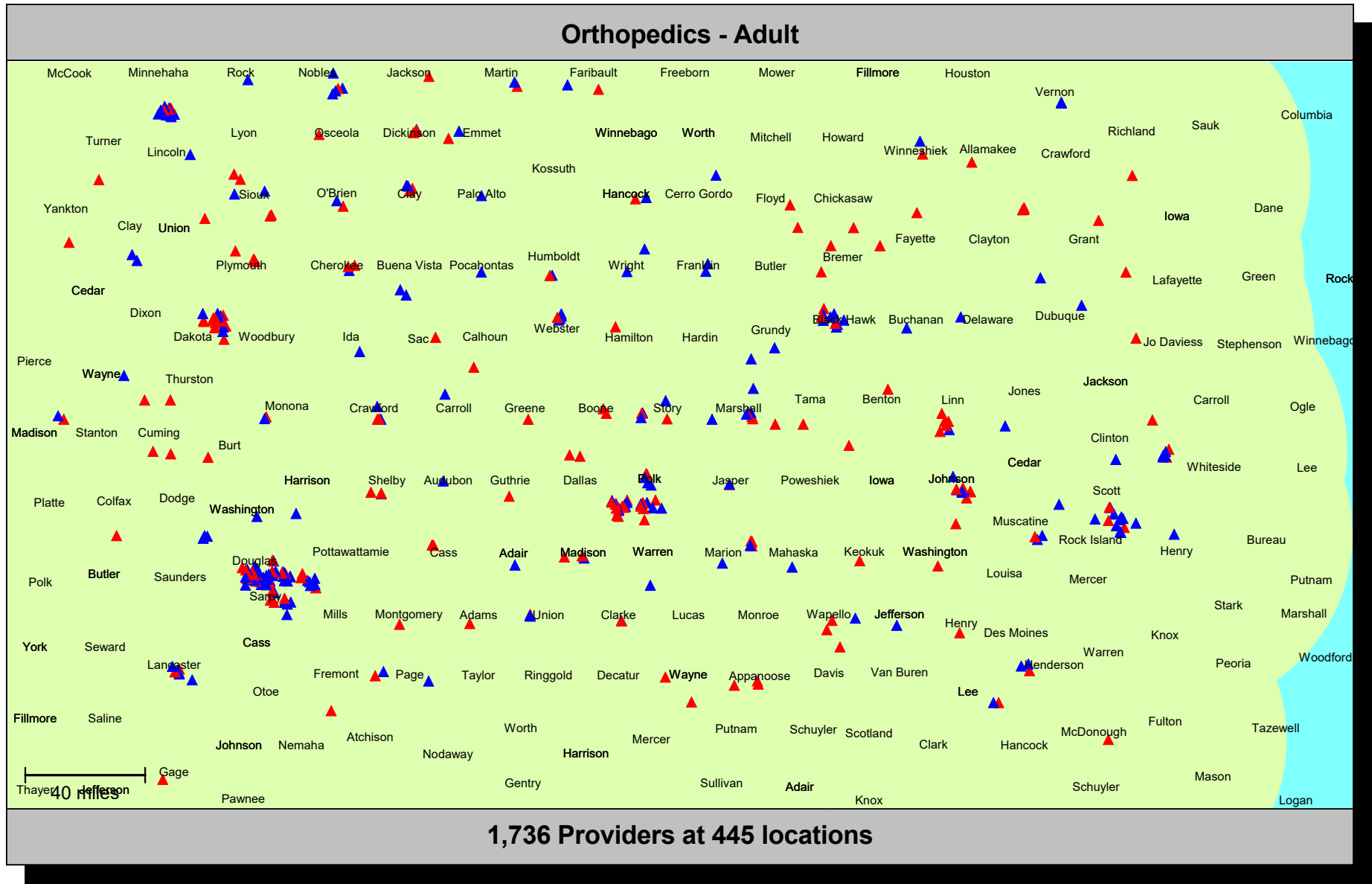
## Accessibility summary

Accessibility analysis specifications	
Provider group:	<b>Oncology - Adult</b> 825 Providers at 260 locations
Member group:	<b>Non-Dual Adult Members</b> 150,622 Members
Access standard:	<b>1 Provider within 90 Miles</b>
All Members:	150,622 (100.0%) 100.0% with access 0.0% without access

Average distance to a choice of Providers for all Members					
Number of Providers	1	2	3	4	5
Miles	7.0	8.7	9.8	11.6	13.5

Key geographic areas				
Name	Total number of Members	All Members		
		Percent w	Percent wo	Average distance to 1 Provider
East	60,502	100.0	0.0	5.5
Central	53,916	100.0	0.0	7.4
West	36,204	100.0	0.0	9.2

# Provider locations



## Accessibility summary

Accessibility analysis specifications	
Provider group:	<b>Orthopedics - Adult</b> 1,736 Providers at 445 locations
Member group:	<b>Non-Dual Adult Members</b> 150,622 Members
Access standard:	<b>1 Provider within 60 Miles</b>
All Members:	150,622 (100.0%) 100.0% with access 0.0% without access

Average distance to a choice of Providers for all Members					
Number of Providers	1	2	3	4	5
Miles	5.0	6.5	7.7	8.8	9.4

Key geographic areas				
Name	Total number of Members	All Members		
		Percent w	Percent wo	Average distance to 1 Provider
East	60,502	100.0	0.0	4.9
Central	53,916	100.0	0.0	4.7
West	36,204	100.0	0.0	5.9

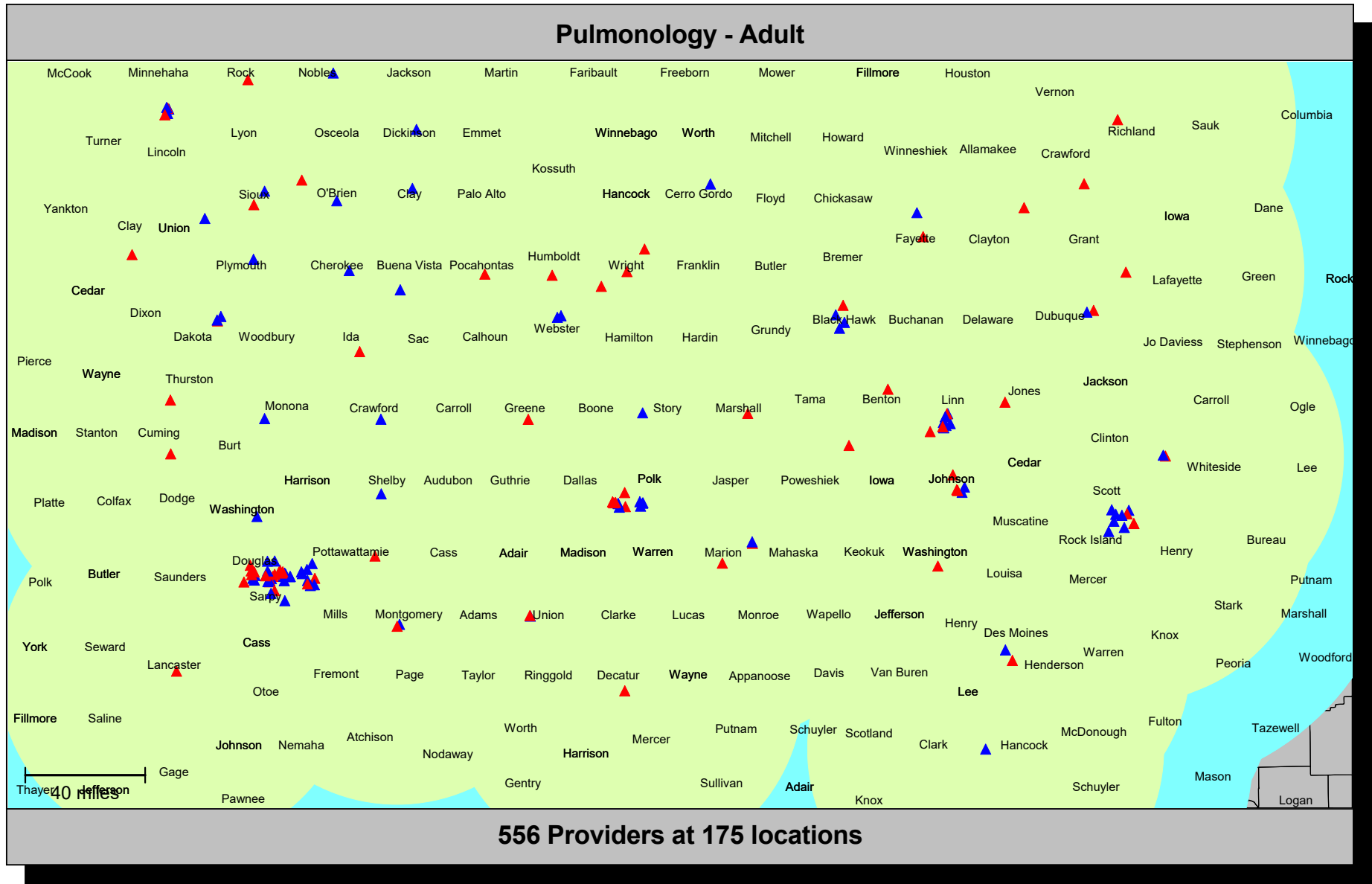
## Accessibility summary

Accessibility analysis specifications	
Provider group:	<b>Orthopedics - Adult</b> 1,736 Providers at 445 locations
Member group:	<b>Non-Dual Adult Members</b> 150,622 Members
Access standard:	<b>1 Provider within 90 Miles</b>
All Members:	150,622 (100.0%) 100.0% with access 0.0% without access

Average distance to a choice of Providers for all Members					
Number of Providers	1	2	3	4	5
Miles	5.0	6.5	7.7	8.8	9.4

Key geographic areas				
Name	Total number of Members	All Members		
		Percent w	Percent wo	Average distance to 1 Provider
East	60,502	100.0	0.0	4.9
Central	53,916	100.0	0.0	4.7
West	36,204	100.0	0.0	5.9

# Provider locations



- ▲ Single Provider locations
- ▲ Multiple Provider locations

- 60 mile radius
- 90 mile radius

## Accessibility summary

Accessibility analysis specifications	
Provider group:	<b>Pulmonology - Adult</b> 556 Providers at 175 locations
Member group:	<b>Non-Dual Adult Members</b> 150,622 Members
Access standard:	<b>1 Provider within 60 Miles</b>
All Members:	150,622 (100.0%) 99.9% with access 0.1% without access

Average distance to a choice of Providers for all Members					
Number of Providers	1	2	3	4	5
Miles	10.0	12.2	13.2	16.0	18.0

Key geographic areas				
Name	Total number of Members	All Members		
		Percent w	Percent wo	Average distance to 1 Provider
East	60,502	100.0	0.0	7.6
Central	53,916	99.6	0.4	12.5
West	36,204	100.0	0.0	10.2

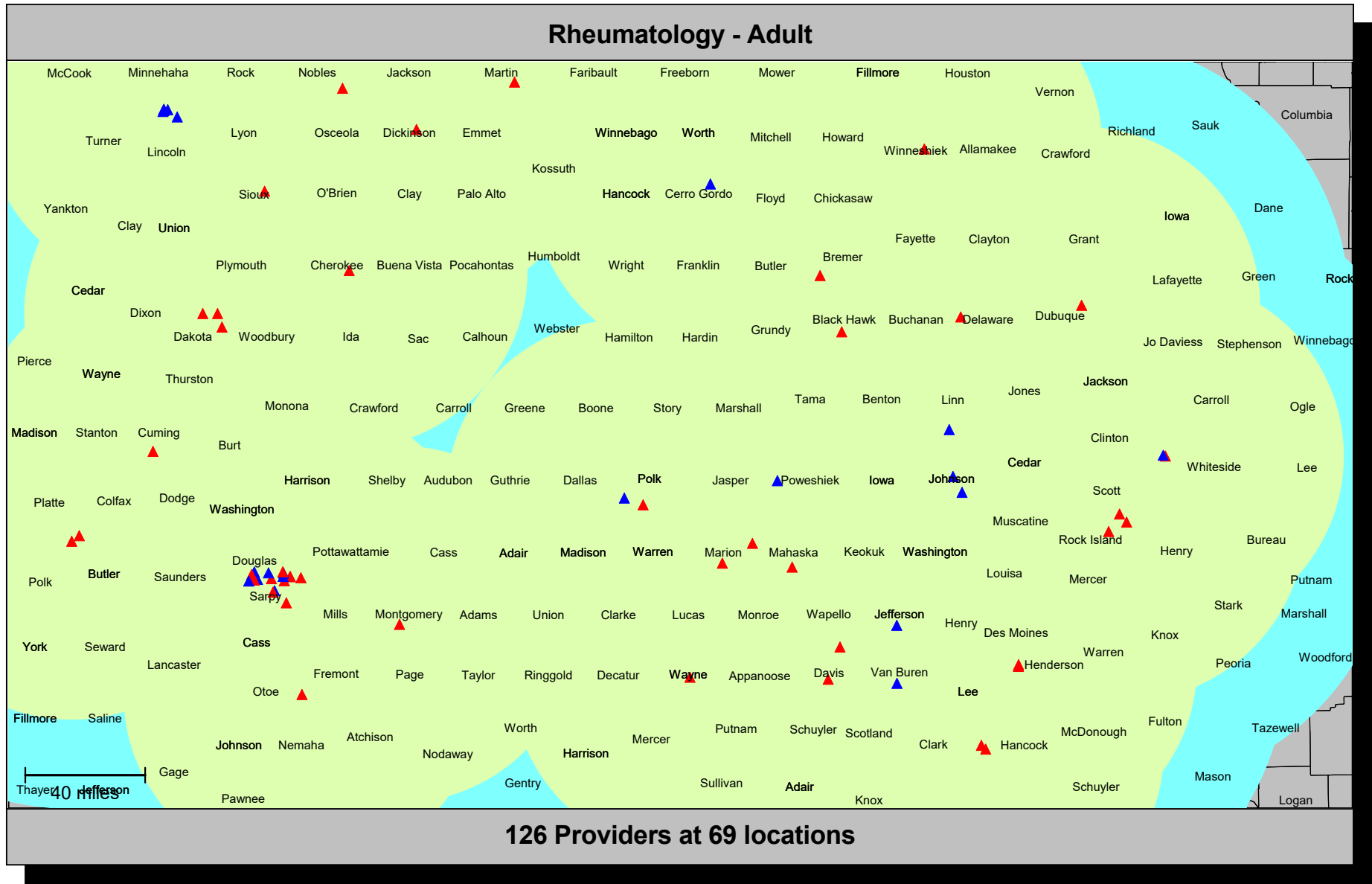
## Accessibility summary

Accessibility analysis specifications	
Provider group:	<b>Pulmonology - Adult</b> 556 Providers at 175 locations
Member group:	<b>Non-Dual Adult Members</b> 150,622 Members
Access standard:	<b>1 Provider within 90 Miles</b>
All Members:	150,622 (100.0%) 100.0% with access 0.0% without access

Average distance to a choice of Providers for all Members					
Number of Providers	1	2	3	4	5
Miles	10.0	12.2	13.2	16.0	18.0

Key geographic areas				
Name	Total number of Members	All Members		
		Percent w	Percent wo	Average distance to 1 Provider
East	60,502	100.0	0.0	7.6
Central	53,916	100.0	0.0	12.5
West	36,204	100.0	0.0	10.2

# Provider locations



- ▲ Single Provider locations
- ▲ Multiple Provider locations

- 60 mile radius
- 90 mile radius



## Accessibility summary

Accessibility analysis specifications	
Provider group:	<b>Rheumatology - Adult</b> 126 Providers at 69 locations
Member group:	<b>Non-Dual Adult Members</b> 150,622 Members
Access standard:	<b>1 Provider within 60 Miles</b>
All Members:	150,622 (100.0%) 97.8% with access 2.2% without access

Average distance to a choice of Providers for all Members					
Number of Providers	1	2	3	4	5
Miles	14.4	20.6	26.0	32.9	35.8

Key geographic areas				
Name	Total number of Members	All Members		
		Percent w	Percent wo	Average distance to 1 Provider
East	60,502	100.0	0.0	9.8
Central	53,916	100.0	0.0	12.1
West	36,204	90.7	9.3	25.7

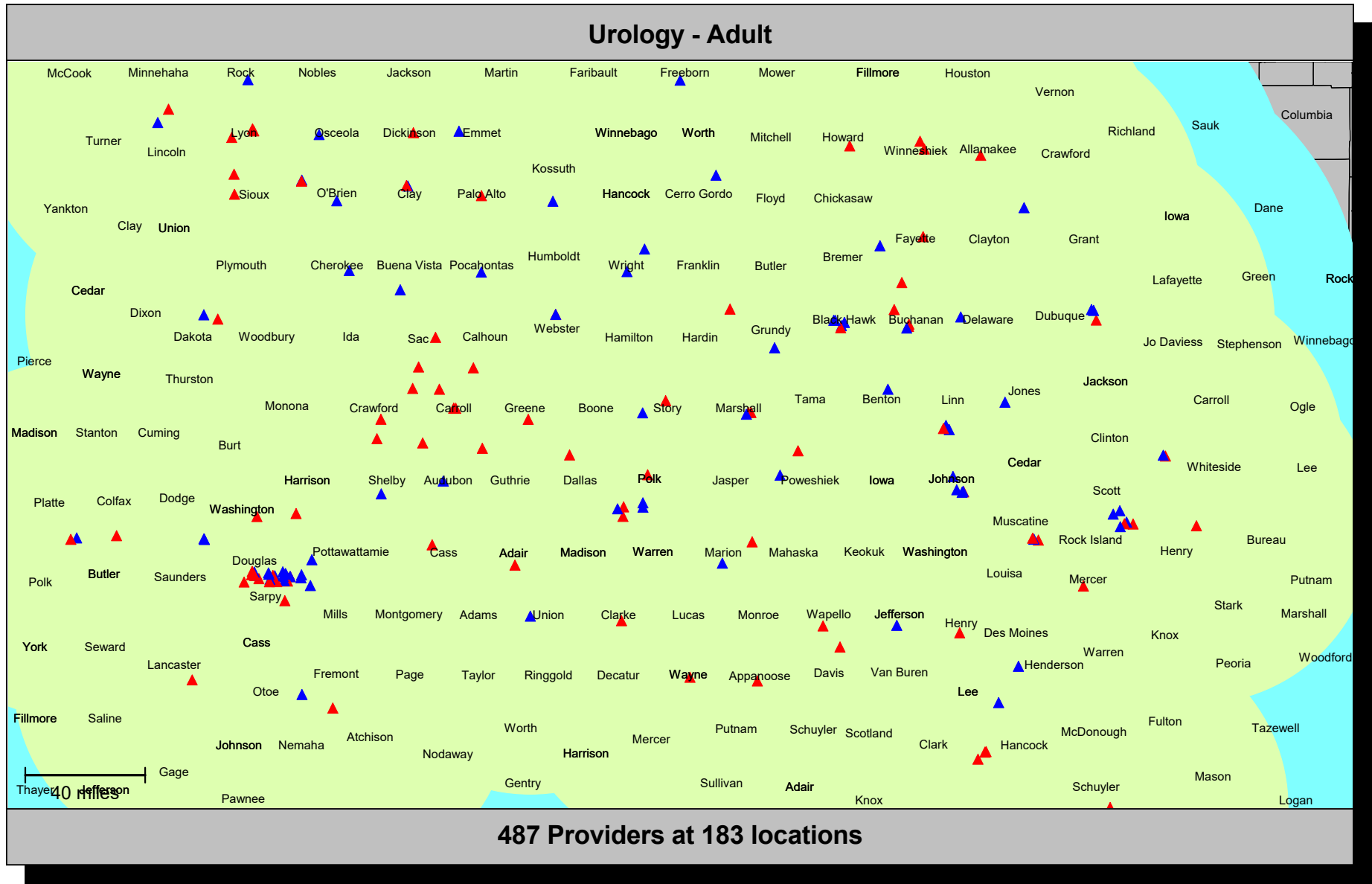
## Accessibility summary

Accessibility analysis specifications	
Provider group:	<b>Rheumatology - Adult</b> 126 Providers at 69 locations
Member group:	<b>Non-Dual Adult Members</b> 150,622 Members
Access standard:	<b>1 Provider within 90 Miles</b>
All Members:	150,622 (100.0%) 100.0% with access 0.0% without access

Average distance to a choice of Providers for all Members					
Number of Providers	1	2	3	4	5
Miles	14.4	20.6	26.0	32.9	35.8

Key geographic areas				
Name	Total number of Members	All Members		
		Percent w	Percent wo	Average distance to 1 Provider
East	60,502	100.0	0.0	9.8
Central	53,916	100.0	0.0	12.1
West	36,204	100.0	0.0	25.7

# Provider locations



- ▲ Single Provider locations
- ▲ Multiple Provider locations

- 60 mile radius
- 90 mile radius

## Accessibility summary

Accessibility analysis specifications	
Provider group:	<b>Urology - Adult</b> 487 Providers at 183 locations
Member group:	<b>Non-Dual Adult Members</b> 150,622 Members
Access standard:	<b>1 Provider within 60 Miles</b>
All Members:	150,622 (100.0%) 100.0% with access 0.0% without access

Average distance to a choice of Providers for all Members					
Number of Providers	1	2	3	4	5
Miles	7.2	9.3	11.1	13.3	15.4

Key geographic areas				
Name	Total number of Members	All Members		
		Percent w	Percent wo	Average distance to 1 Provider
East	60,502	100.0	0.0	5.7
Central	53,916	100.0	0.0	7.5
West	36,204	100.0	0.0	9.3

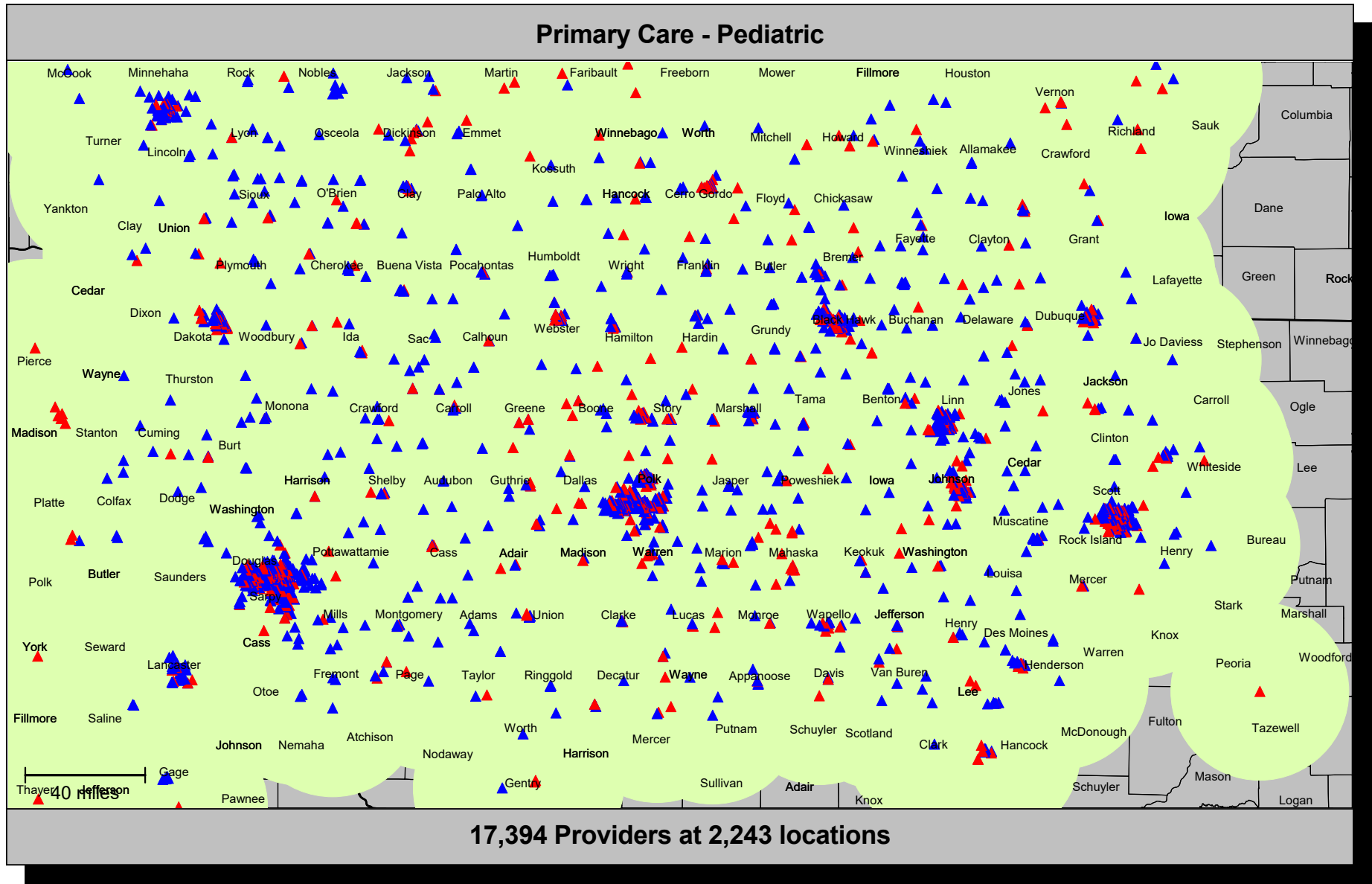
## Accessibility summary

Accessibility analysis specifications	
Provider group:	<b>Urology - Adult</b> 487 Providers at 183 locations
Member group:	<b>Non-Dual Adult Members</b> 150,622 Members
Access standard:	<b>1 Provider within 90 Miles</b>
All Members:	150,622 (100.0%) 100.0% with access 0.0% without access

Average distance to a choice of Providers for all Members					
Number of Providers	1	2	3	4	5
Miles	7.2	9.3	11.1	13.3	15.4

Key geographic areas				
Name	Total number of Members	All Members		
		Percent w	Percent wo	Average distance to 1 Provider
East	60,502	100.0	0.0	5.7
Central	53,916	100.0	0.0	7.5
West	36,204	100.0	0.0	9.3

# Provider locations



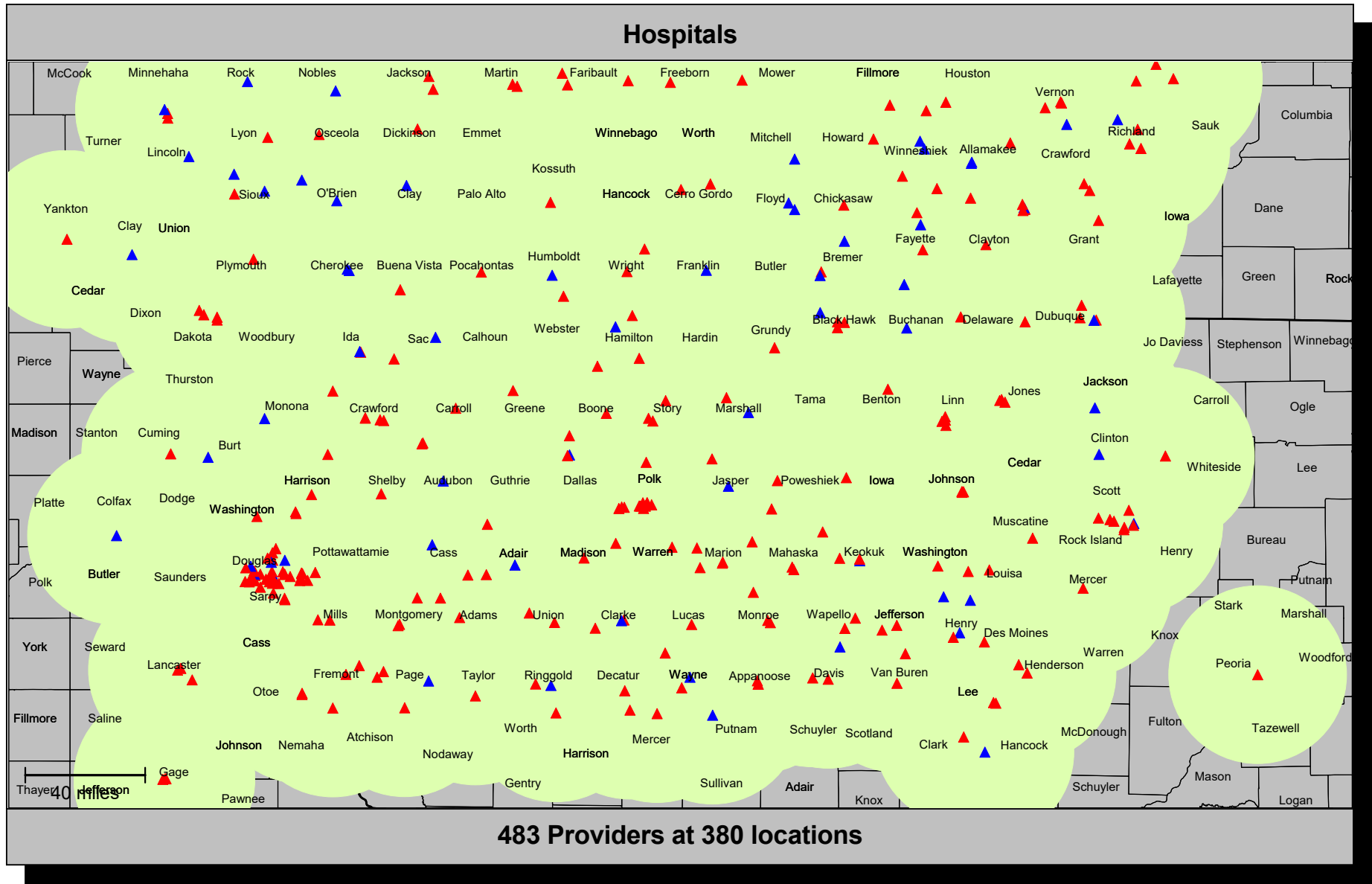
## Accessibility summary

Accessibility analysis specifications	
Provider group:	<b>Primary Care - Pediatric</b> 17,394 Providers at 2,243 locations
Member group:	<b>Iowa Children Members</b> 201,753 Members
Access standard:	<b>1 Provider within 30 Miles</b>
All Members:	201,753 (100.0%) 100.0% with access 0.0% without access

Average distance to a choice of Providers for all Members					
Number of Providers	1	2	3	4	5
Miles	1.8	2.0	2.2	2.3	2.5

Key geographic areas				
Name	Total number of Members	All Members		
		Percent w	Percent wo	Average distance to 1 Provider
East	75,064	100.0	0.0	1.7
Central	71,945	100.0	0.0	1.7
West	54,744	100.0	0.0	2.2

# Provider locations



- ▲ Single Provider locations
- ▲ Multiple Provider locations

□ 30 mile radius



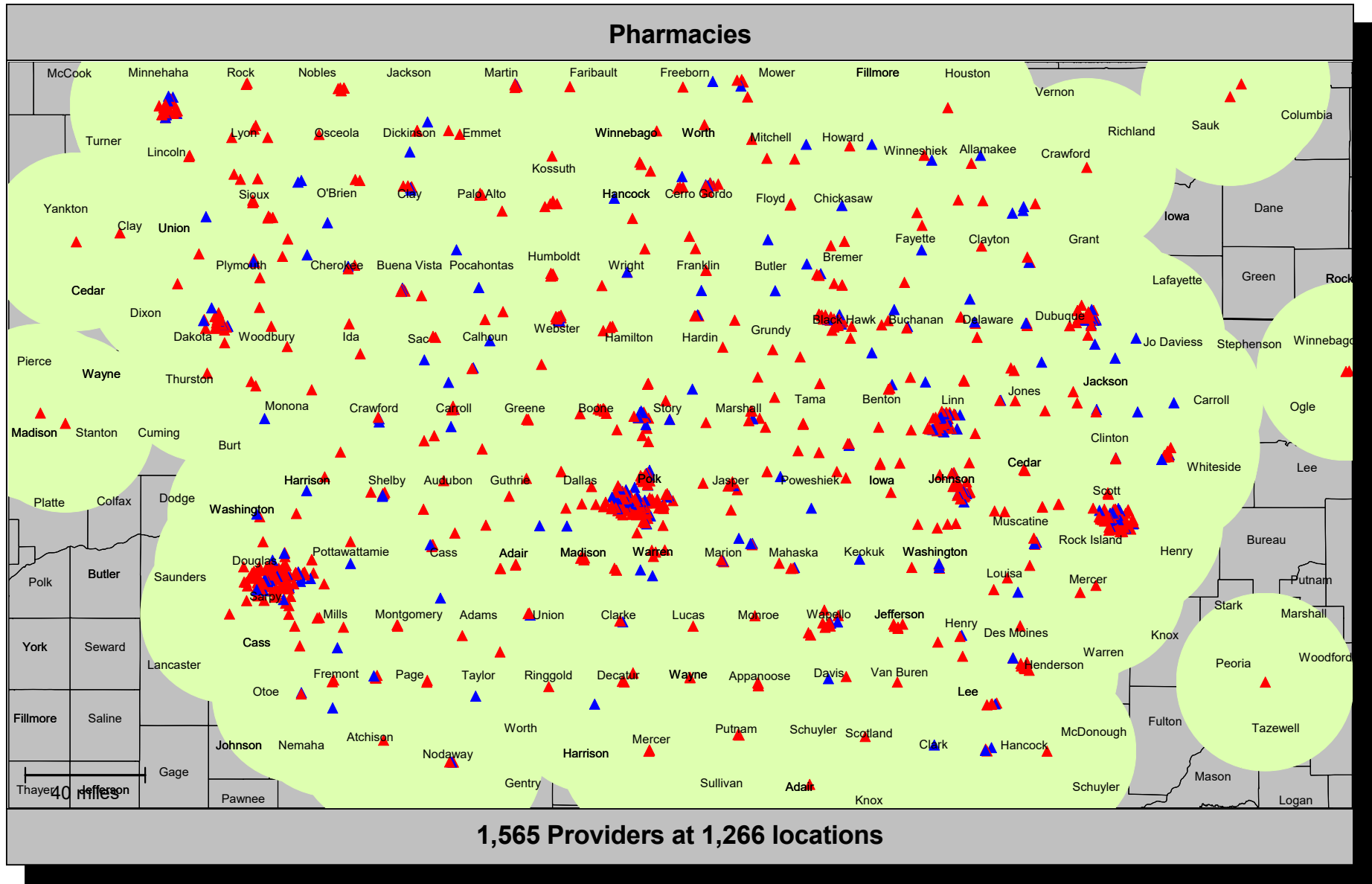
## Accessibility summary

Accessibility analysis specifications	
Provider group:	<b>Hospitals</b> 483 Providers at 380 locations
Member group:	<b>Iowa Members</b> 365,851 Members
Access standard:	<b>1 Provider within 30 Miles</b>
All Members:	365,851 (100.0%) 100.0% with access 0.0% without access

Average distance to a choice of Providers for all Members					
Number of Providers	1	2	3	4	5
Miles	5.0	8.0	10.7	13.5	17.2

Key geographic areas				
Name	Total number of Members	All Members		
		Percent w	Percent wo	Average distance to 1 Provider
East	140,967	100.0	0.0	4.2
Central	130,605	100.0	0.0	5.0
West	94,279	100.0	0.0	6.1

# Provider locations



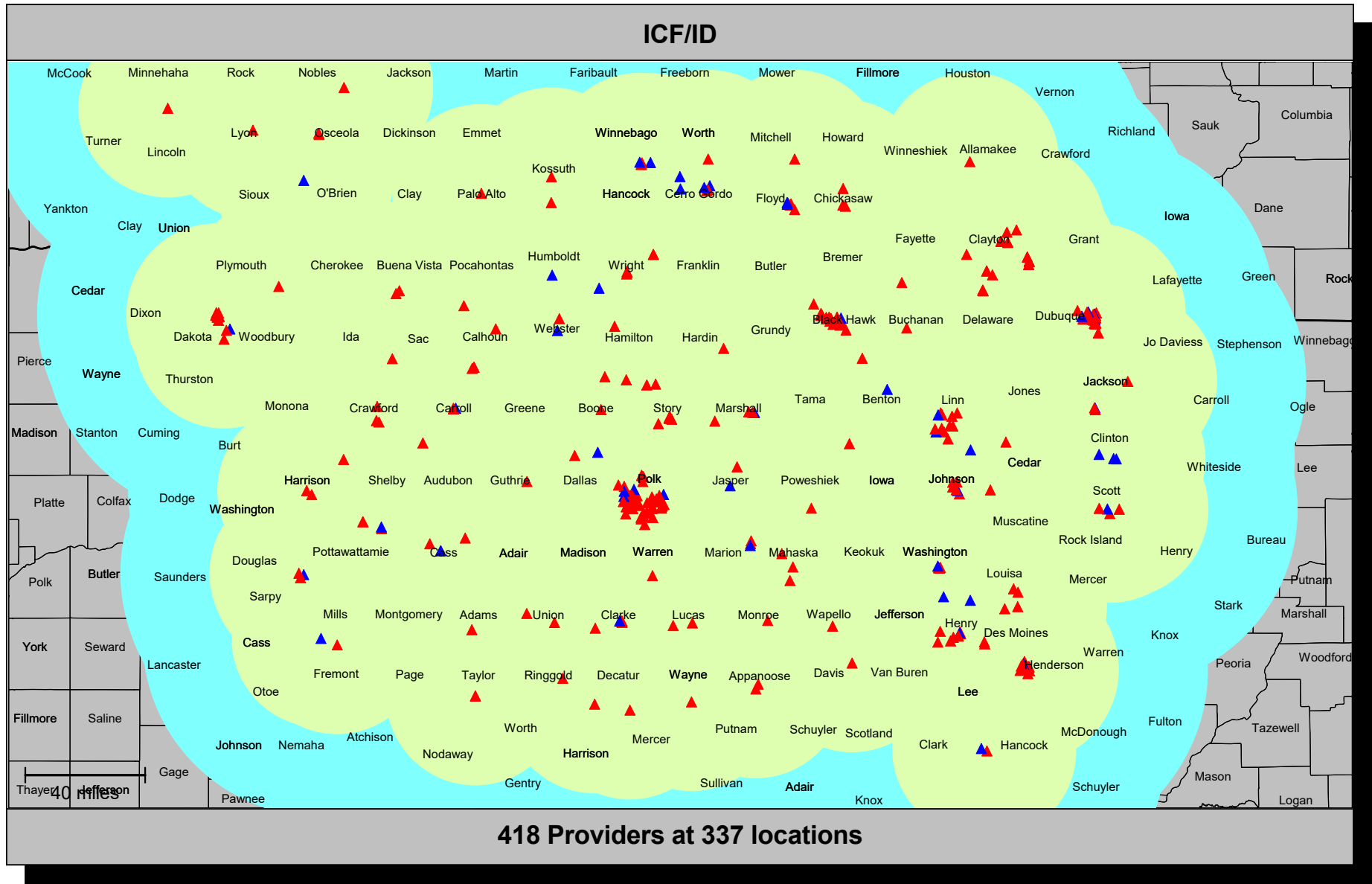
## Accessibility summary

Accessibility analysis specifications	
Provider group:	<b>Pharmacies</b> 1,565 Providers at 1,266 locations
Member group:	<b>Iowa Members</b> 365,851 Members
Access standard:	<b>2 Providers within 30 Miles</b>
All Members:	365,851 (100.0%) 100.0% with access 0.0% without access

Average distance to a choice of Providers for all Members					
Number of Providers	1	2	3	4	5
Miles	2.3	3.3	4.4	5.3	6.5

Key geographic areas				
Name	Total number of Members	All Members		
		Percent w	Percent wo	Average distance to 2 Providers
East	140,967	100.0	0.0	2.7
Central	130,605	100.0	0.0	3.2
West	94,279	100.0	0.0	4.5

# Provider locations



- ▲ Single Provider locations
- ▲ Multiple Provider locations

- 30 mile radius
- 60 mile radius

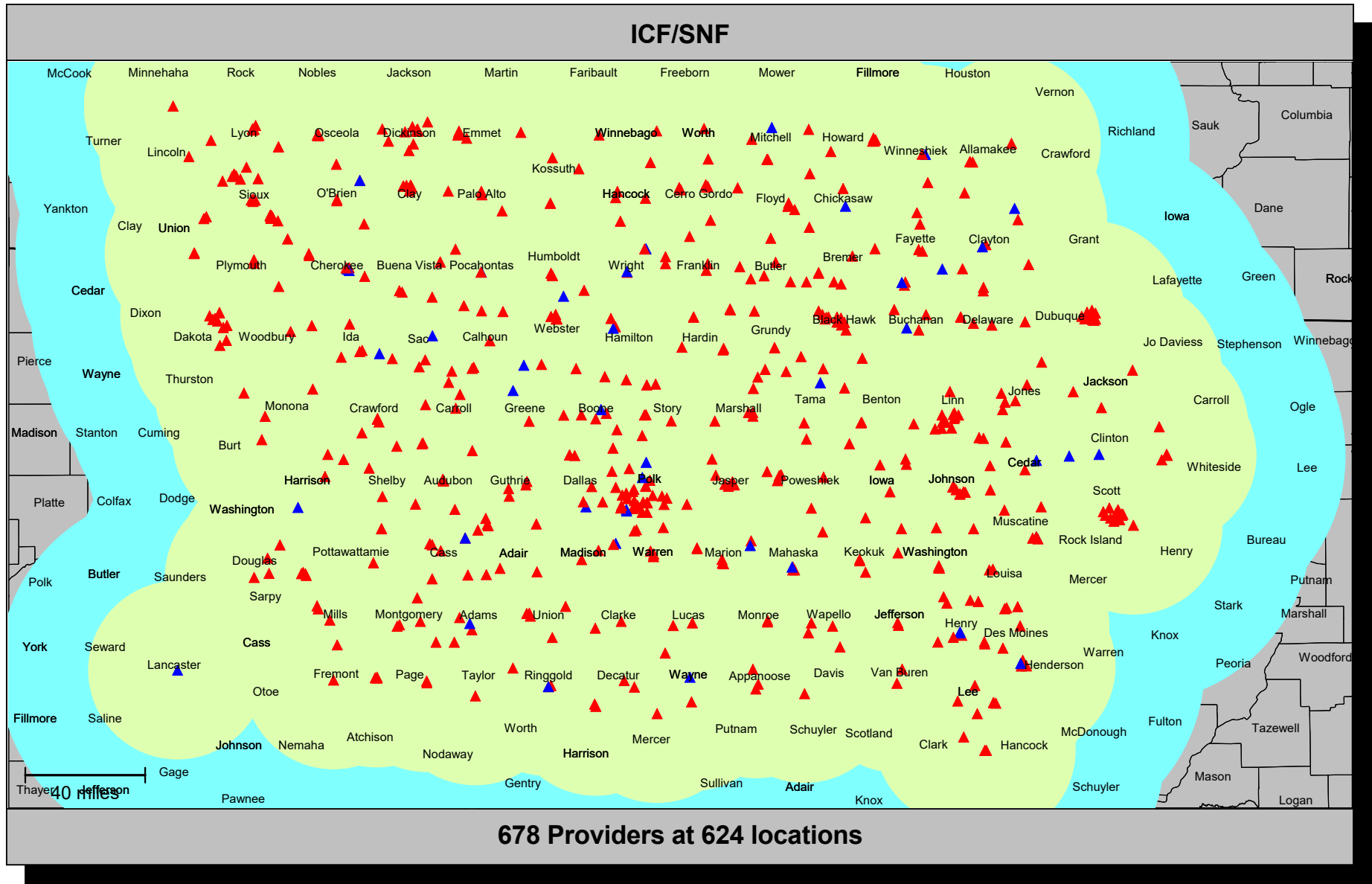
## Accessibility summary

Accessibility analysis specifications	
Provider group:	<b>ICF/ID</b> 418 Providers at 337 locations
Member group:	<b>Facility ICF/ID Members</b> 1,347 Members
Access standard:	Urban:1 Provider within 30.0 miles Rural:1 Provider within 60.0 miles
All Members:	Urban: 790 (100.0%) with access (100.0%), without access (0.0%) Rural: 557 (100.0%) with access (100.0%), without access (0.0%)

Average distance to a choice of Providers for all Members					
Number of Providers	1	2	3	4	5
Urban	3.0	3.4	5.8	7.7	9.4
Rural	4.0	6.6	10.2	12.7	16.2

Key geographic areas				
Name	Total number of Members	All Members		
		Percent w	wo	Average distance to 1 Provider
West	513	100.0	0.0	4.5
Central	442	100.0	0.0	2.6
East	392	100.0	0.0	2.9

# Provider locations



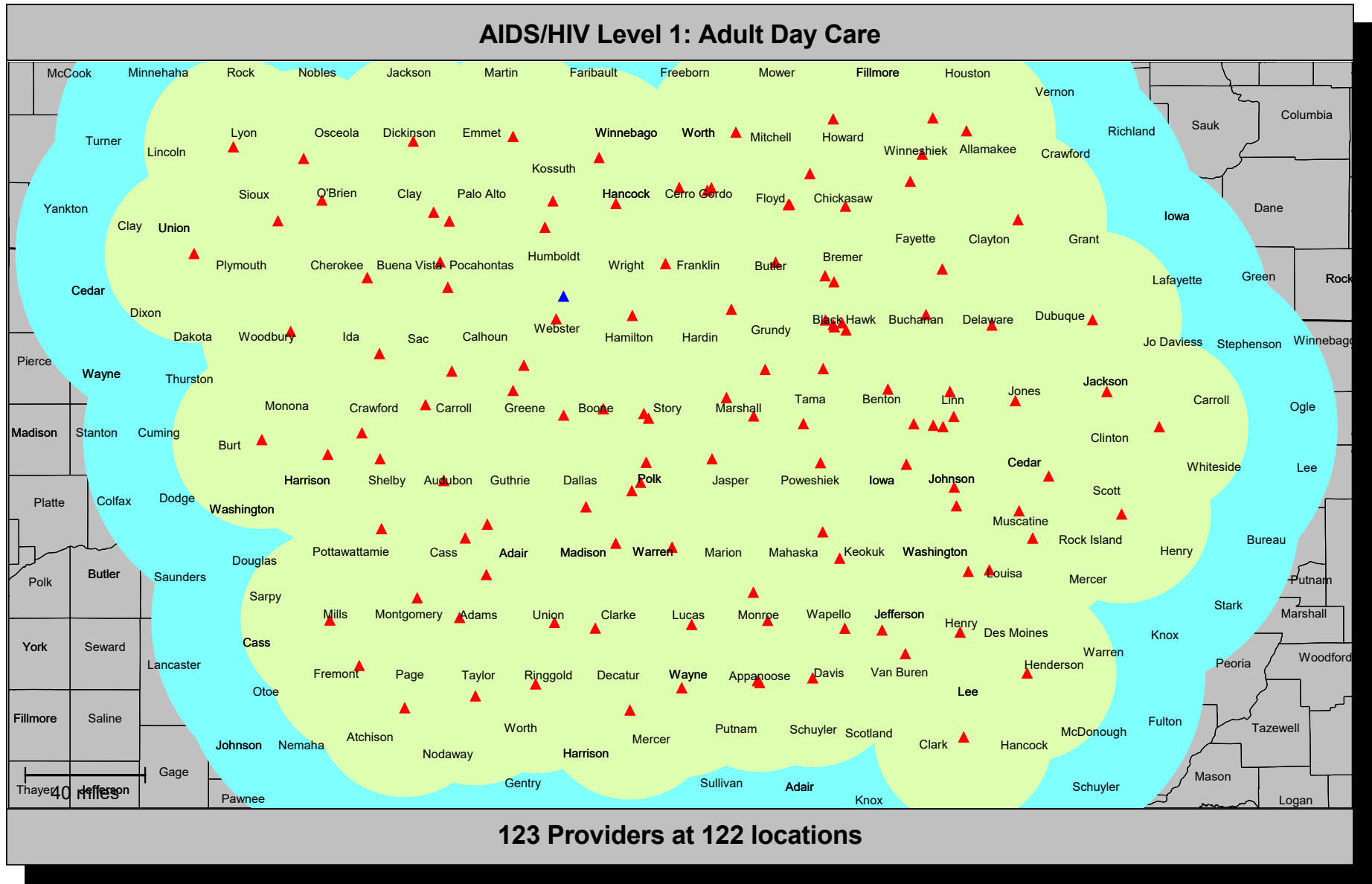
## Accessibility summary

Accessibility analysis specifications	
Provider group:	<b>ICF/SNF</b> 678 Providers at 624 locations
Member group:	<b>Facility ICF/SNF Members</b> 613 Members
Access standard:	Urban:1 Provider within 30.0 miles Rural:1 Provider within 60.0 miles
All Members:	Urban: 380 (100.0%) with access (100.0%), without access (0.0%) Rural: 233 (100.0%) with access (100.0%), without access (0.0%)

Average distance to a choice of Providers for all Members					
Number of Providers	1	2	3	4	5
Urban	2.5	3.7	4.8	5.9	7.0
Rural	3.7	6.6	9.4	12.3	14.9

Key geographic areas				
Name	Total number of Members	All Members		
		Percent w	Percent wo	Average distance to 1 Provider
Central	237	100.0	0.0	2.8
East	226	100.0	0.0	2.9
West	150	100.0	0.0	3.2

# Provider locations





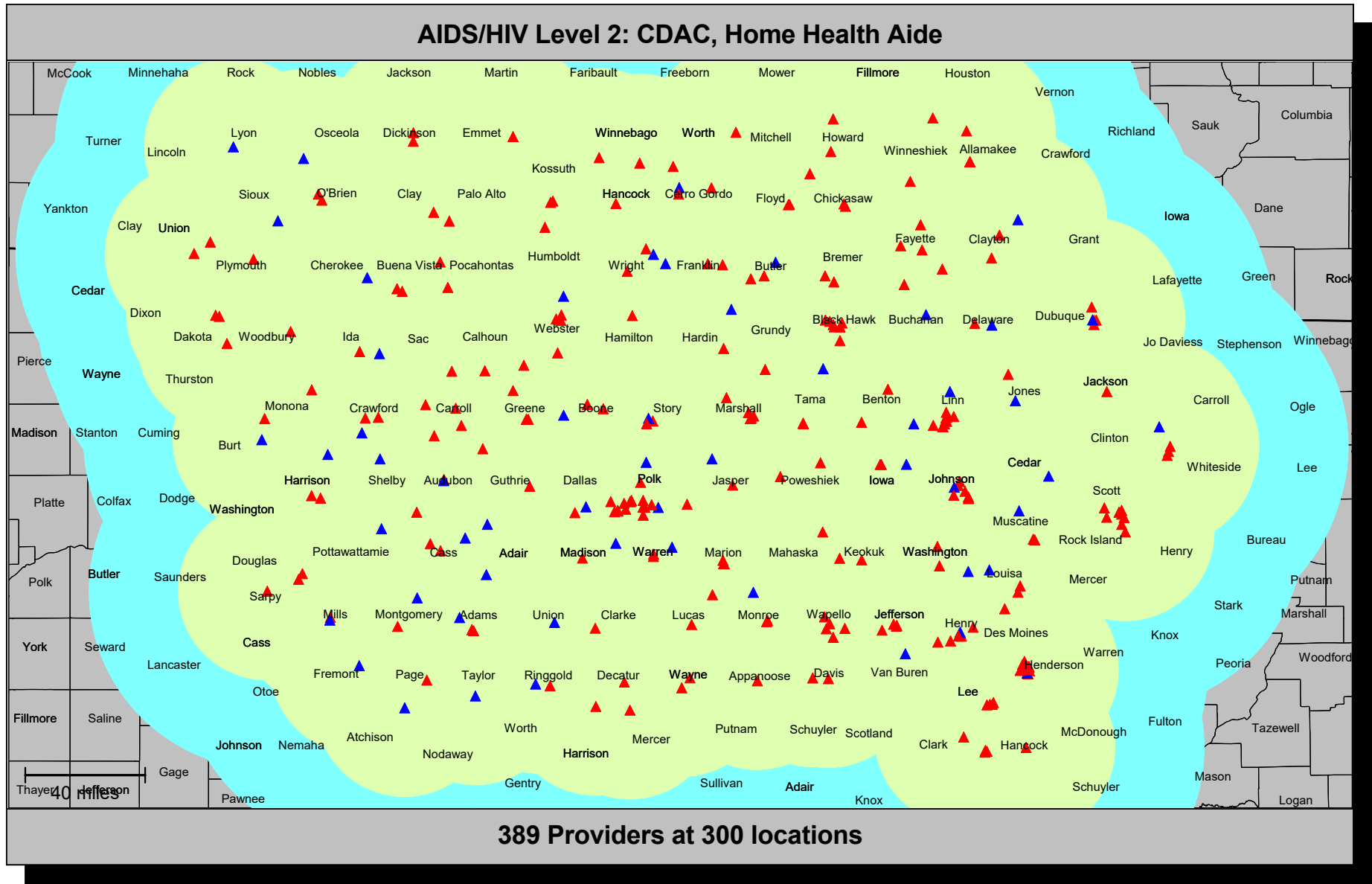
## Accessibility summary

Accessibility analysis specifications	
Provider group:	<b>AIDS/HIV Level 1: Adult Day Care</b> 123 Providers at 122 locations
Member group:	<b>LTSS HIV/AIDS Members</b> 18 Members
Access standard:	Urban:1 Provider within 30.0 miles Rural:1 Provider within 60.0 miles
All Members:	Urban: 13 (100.0%) with access (100.0%), without access (0.0%) Rural: 5 (100.0%) with access (100.0%), without access (0.0%)

Average distance to a choice of Providers for all Members					
Number of Providers	1	2	3	4	5
Urban	6.5	15.2	23.5	26.7	30.3
Rural	6.3	13.4	21.8	27.9	33.6

Key geographic areas				
Name	Total number of Members	All Members		
		Percent w	wo	Average distance to 1 Provider
East	10	100.0	0.0	4.6
Central	5	100.0	0.0	7.3
West	3	100.0	0.0	11.0

# Provider locations



- ▲ Single Provider locations
- ▲ Multiple Provider locations

- 30 mile radius
- 60 mile radius

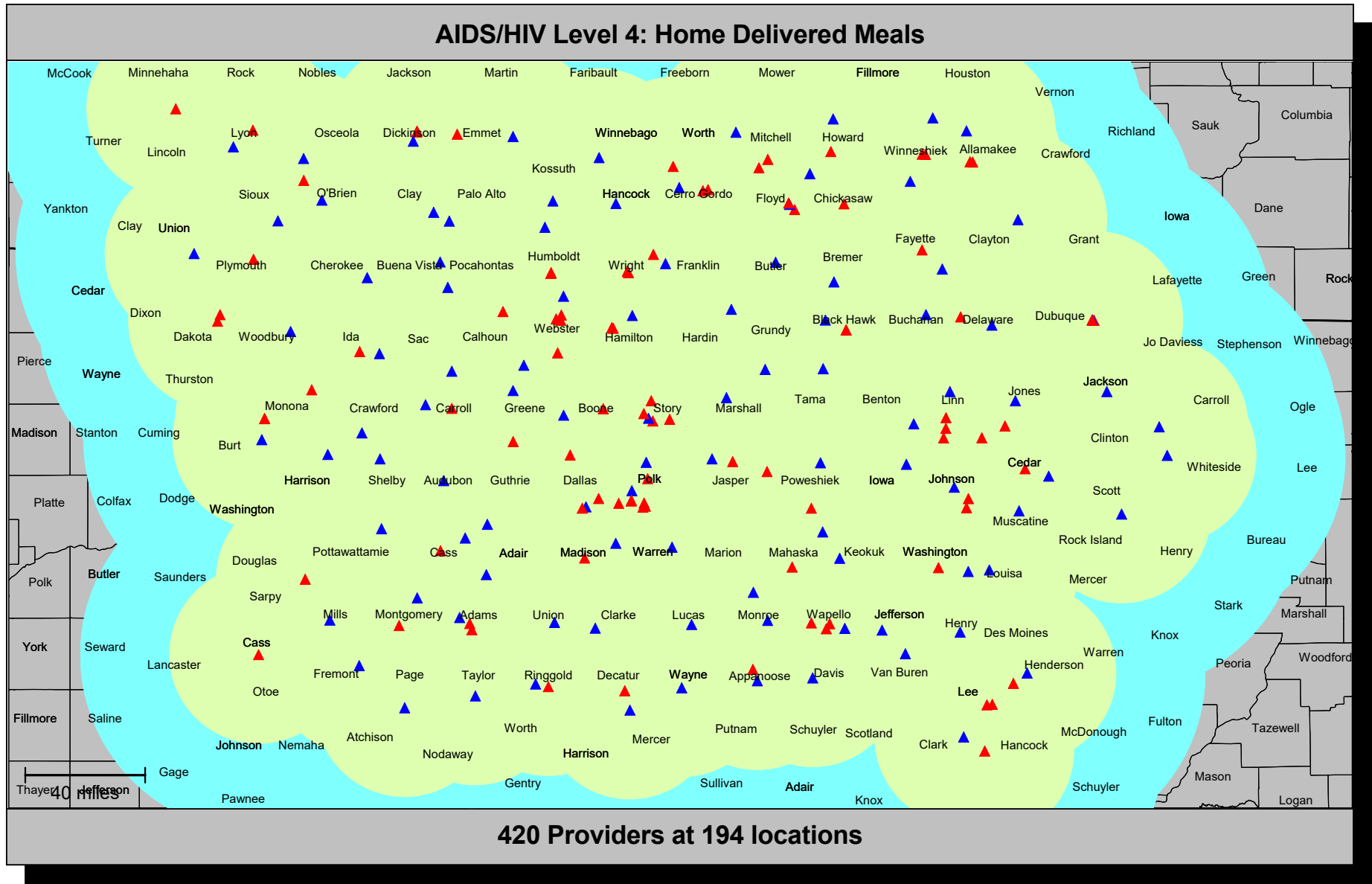
## Accessibility summary

Accessibility analysis specifications	
Provider group:	<b>AIDS/HIV Level 2: CDAC, Home Health Aide</b> 389 Providers at 300 locations
Member group:	<b>LTSS HIV/AIDS Members</b> 18 Members
Access standard:	Urban:1 Provider within 30.0 miles Rural:1 Provider within 60.0 miles
All Members:	Urban: 13 (100.0%) with access (100.0%), without access (0.0%) Rural: 5 (100.0%) with access (100.0%), without access (0.0%)

Average distance to a choice of Providers for all Members					
Number of Providers	1	2	3	4	5
Urban	1.3	2.8	3.6	4.7	5.3
Rural	2.9	5.9	13.3	15.6	20.5

Key geographic areas				
Name	Total number of Members	All Members		
		Percent w	Percent wo	Average distance to 1 Provider
East	10	100.0	0.0	1.1
Central	5	100.0	0.0	1.6
West	3	100.0	0.0	4.1

# Provider locations



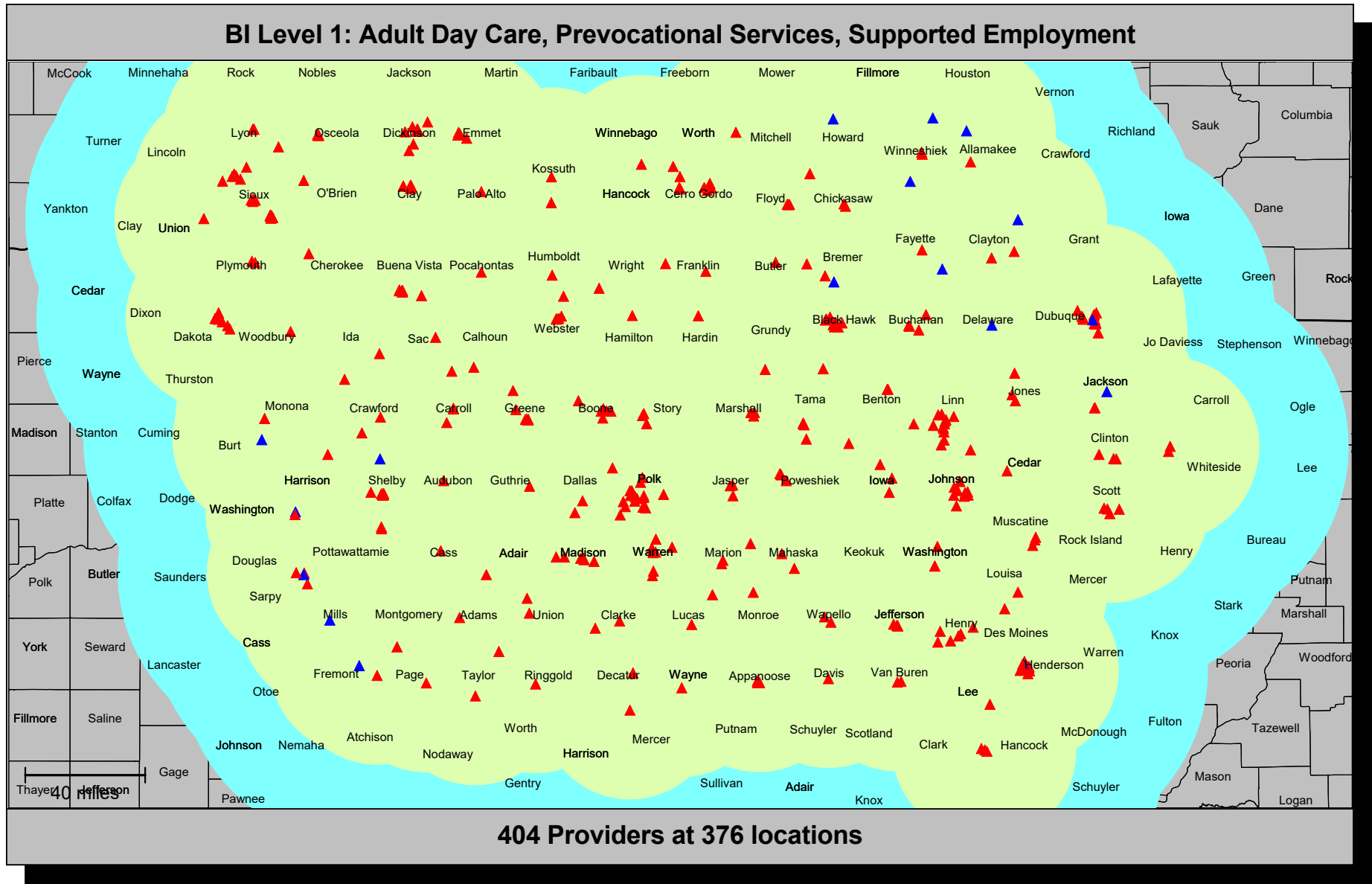
## Accessibility summary

Accessibility analysis specifications	
Provider group:	<b>AIDS/HIV Level 4: Home Delivered Meals</b> 420 Providers at 194 locations
Member group:	<b>LTSS HIV/AIDS Members</b> 18 Members
Access standard:	Urban:1 Provider within 30.0 miles Rural:1 Provider within 60.0 miles
All Members:	Urban: 13 (100.0%) with access (100.0%), without access (0.0%) Rural: 5 (100.0%) with access (100.0%), without access (0.0%)

Average distance to a choice of Providers for all Members					
Number of Providers	1	2	3	4	5
Urban	2.9	4.7	5.2	11.0	12.5
Rural	11.3	11.3	11.3	16.6	16.8

Key geographic areas				
Name	Total number of Members	All Members		
		Percent w	Percent wo	Average distance to 1 Provider
East	10	100.0	0.0	6.5
Central	5	100.0	0.0	2.8
West	3	100.0	0.0	5.0

# Provider locations



- ▲ Single Provider locations
- ▲ Multiple Provider locations

- 30 mile radius
- 60 mile radius

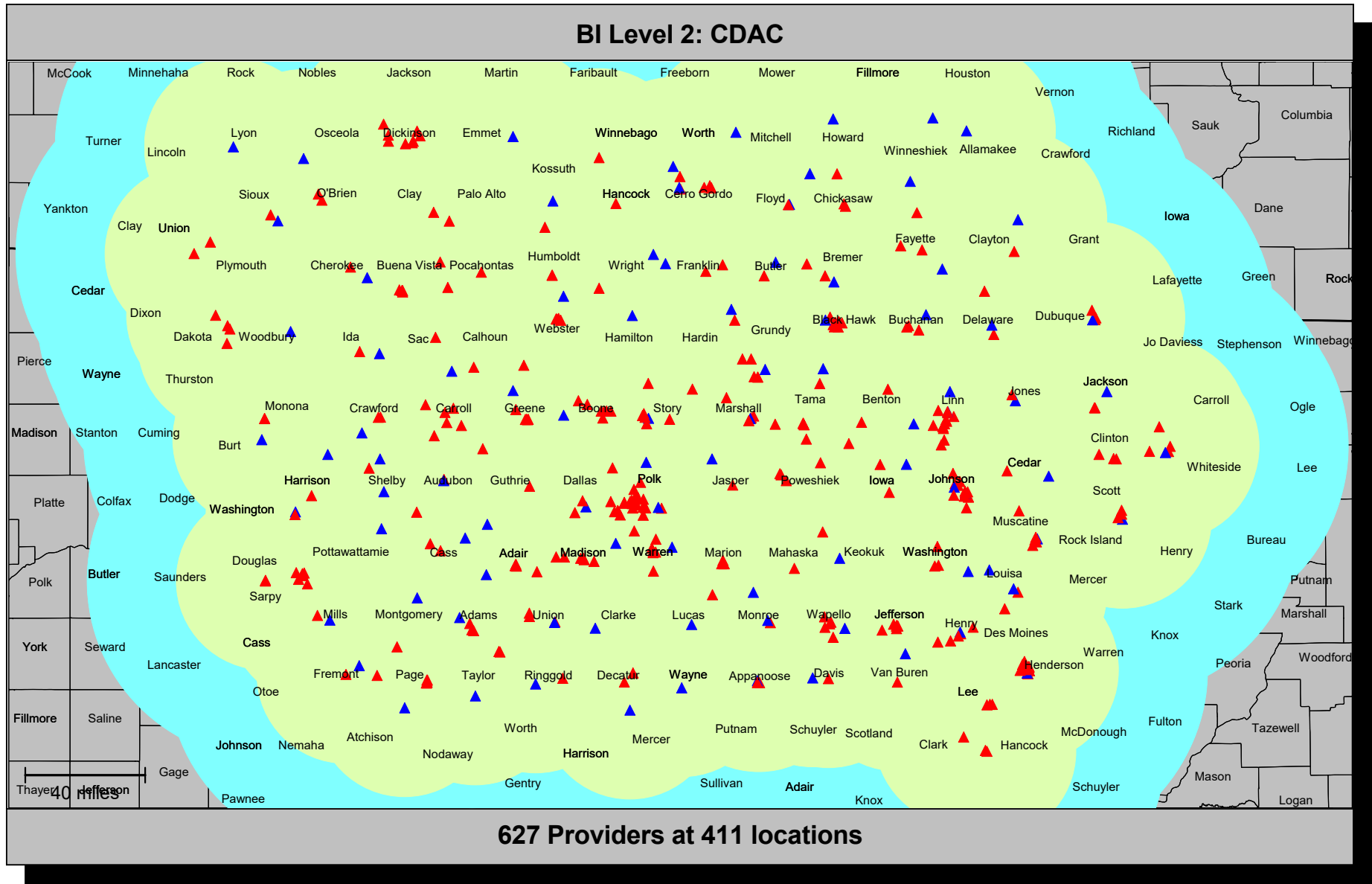
## Accessibility summary

Accessibility analysis specifications	
Provider group:	<b>BI Level 1: Adult Day Care, Prevocational Services, Supported Employment</b> 404 Providers at 376 locations
Member group:	<b>LTSS BI Members</b> 808 Members
Access standard:	Urban:1 Provider within 30.0 miles Rural:1 Provider within 60.0 miles
All Members:	Urban: 480 (100.0%) with access (100.0%), without access (0.0%) Rural: 328 (100.0%) with access (100.0%), without access (0.0%)

Average distance to a choice of Providers for all Members					
Number of Providers	1	2	3	4	5
Urban	3.4	4.5	5.8	7.6	10.1
Rural	5.5	9.5	12.6	15.5	18.0

Key geographic areas				
Name	Total number of Members	All Members		
		Percent w	Percent wo	Average distance to 1 Provider
East	318	100.0	0.0	3.8
Central	289	100.0	0.0	4.2
West	201	100.0	0.0	4.9

# Provider locations



- ▲ Single Provider locations
- ▲ Multiple Provider locations

- 30 mile radius
- 60 mile radius



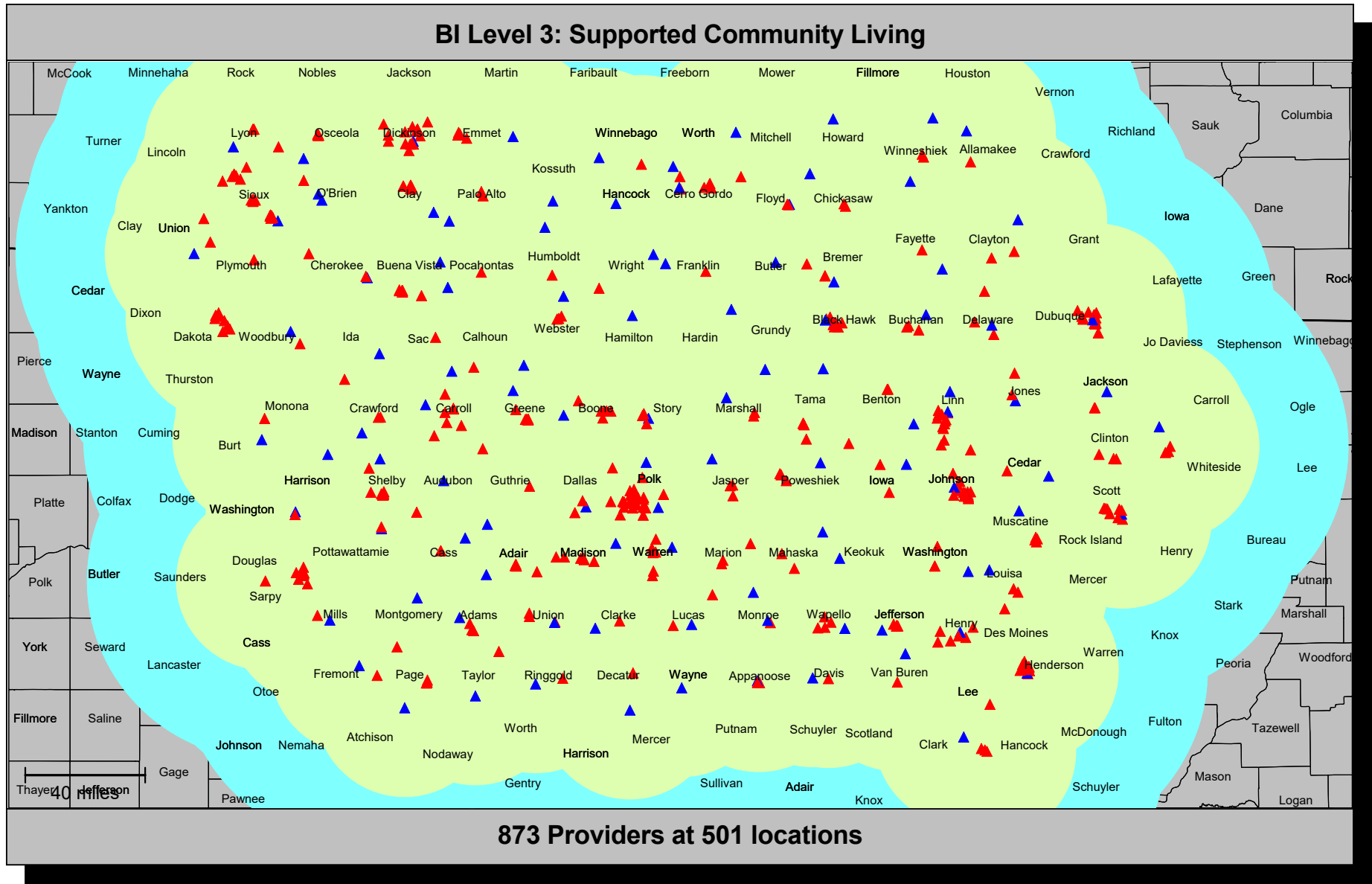
## Accessibility summary

Accessibility analysis specifications	
Provider group:	<b>BI Level 2: CDAC</b> 627 Providers at 411 locations
Member group:	<b>LTSS BI Members</b> 808 Members
Access standard:	Urban:1 Provider within 30.0 miles Rural:1 Provider within 60.0 miles
All Members:	Urban: 480 (100.0%) with access (100.0%), without access (0.0%) Rural: 328 (100.0%) with access (100.0%), without access (0.0%)

Average distance to a choice of Providers for all Members					
Number of Providers	1	2	3	4	5
Urban	3.2	4.6	5.1	5.8	7.2
Rural	6.2	7.9	9.7	12.2	13.9

Key geographic areas				
Name	Total number of Members	All Members		
		Percent w	wo	Average distance to 1 Provider
East	318	100.0	0.0	3.9
Central	289	100.0	0.0	3.8
West	201	100.0	0.0	6.1

# Provider locations



- ▲ Single Provider locations
- ▲ Multiple Provider locations

- 30 mile radius
- 60 mile radius

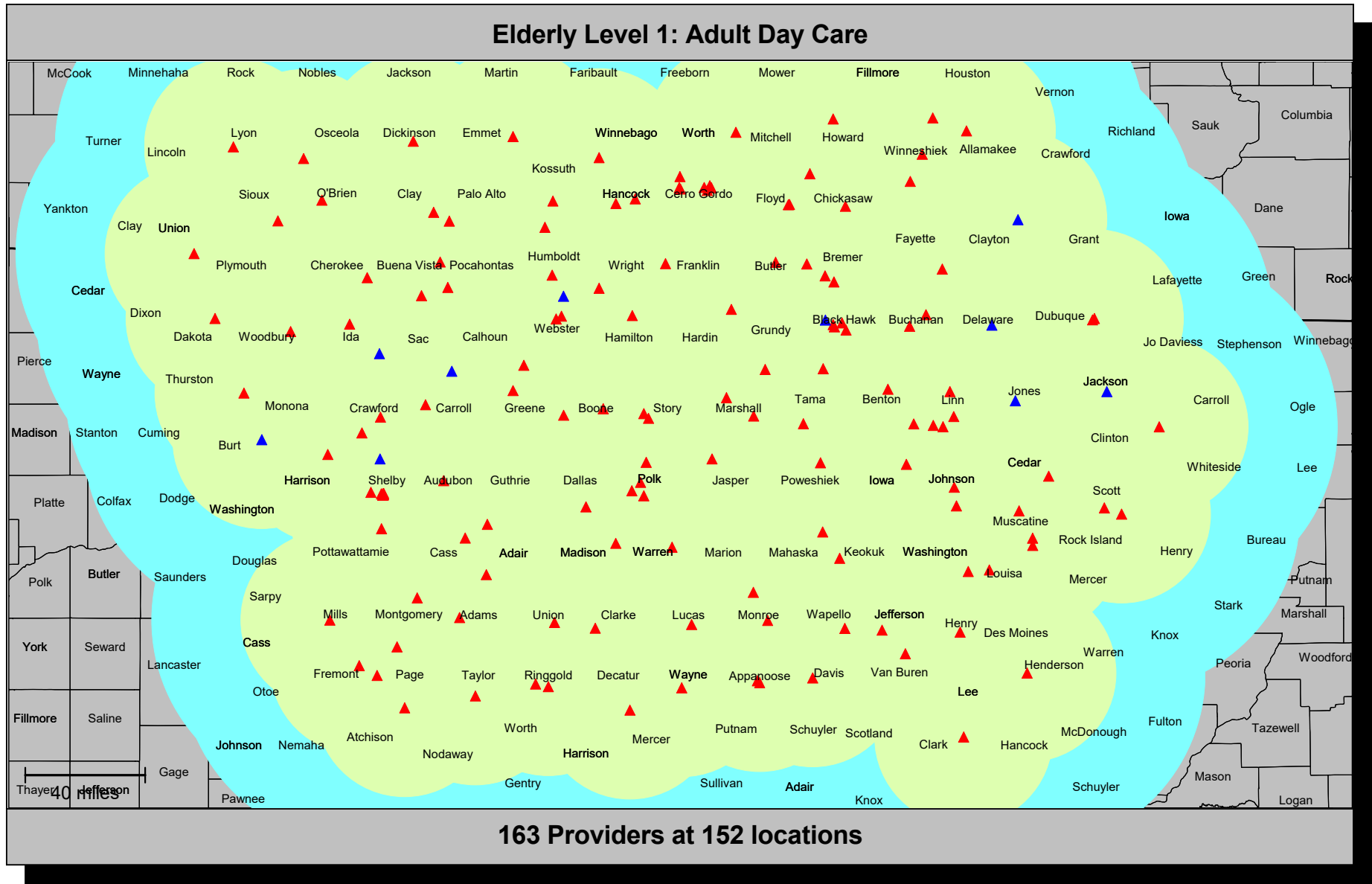
## Accessibility summary

Accessibility analysis specifications	
Provider group:	<b>BI Level 3: Supported Community Living</b> 873 Providers at 501 locations
Member group:	<b>LTSS BI Members</b> 808 Members
Access standard:	Urban:1 Provider within 30.0 miles Rural:1 Provider within 60.0 miles
All Members:	Urban: 480 (100.0%) with access (100.0%), without access (0.0%) Rural: 328 (100.0%) with access (100.0%), without access (0.0%)

Average distance to a choice of Providers for all Members					
Number of Providers	1	2	3	4	5
Urban	2.9	3.8	4.6	5.1	5.6
Rural	4.8	7.0	8.4	9.6	10.7

Key geographic areas				
Name	Total number of Members	All Members		
		Percent w	wo	Average distance to 1 Provider
East	318	100.0	0.0	3.3
Central	289	100.0	0.0	3.6
West	201	100.0	0.0	4.3

# Provider locations



- ▲ Single Provider locations
- ▲ Multiple Provider locations

- 30 mile radius
- 60 mile radius

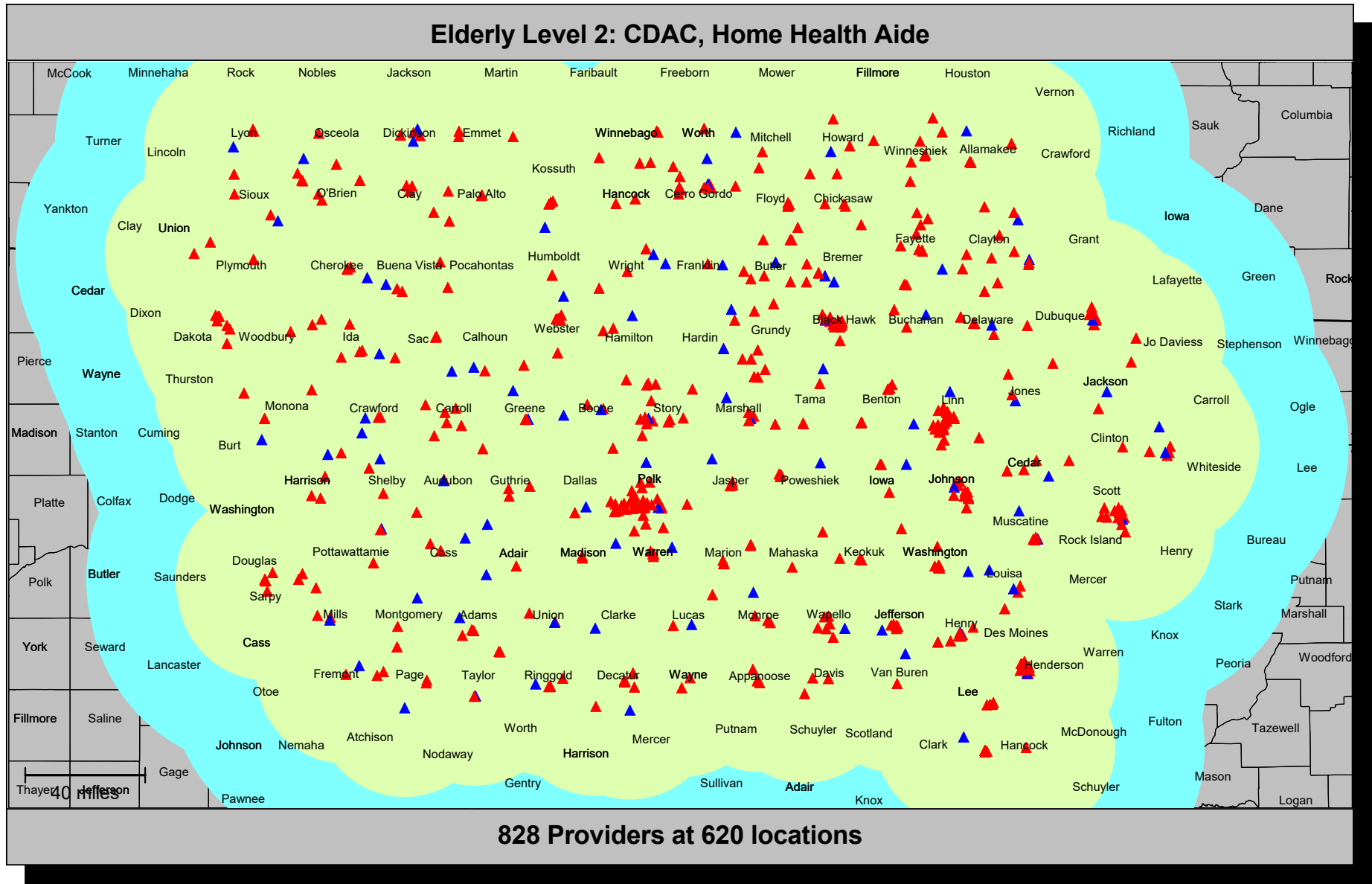
## Accessibility summary

Accessibility analysis specifications	
Provider group:	<b>Elderly Level 1: Adult Day Care</b> 163 Providers at 152 locations
Member group:	<b>LTSS Elderly Members</b> 4,659 Members
Access standard:	Urban:1 Provider within 30.0 miles Rural:1 Provider within 60.0 miles
All Members:	Urban: 2,618 (100.0%) with access (100.0%), without access (0.0%) Rural: 2,041 (100.0%) with access (100.0%), without access (0.0%)

Average distance to a choice of Providers for all Members					
Number of Providers	1	2	3	4	5
Urban	6.1	11.0	17.3	20.3	23.4
Rural	8.9	16.7	21.8	25.5	29.5

Key geographic areas				
Name	Total number of Members	All Members		
		Percent w	Percent wo	Average distance to 1 Provider
Central	1,901	100.0	0.0	6.8
East	1,728	100.0	0.0	5.8
West	1,030	100.0	0.0	11.1

# Provider locations



- ▲ Single Provider locations
- ▲ Multiple Provider locations

- 30 mile radius
- 60 mile radius

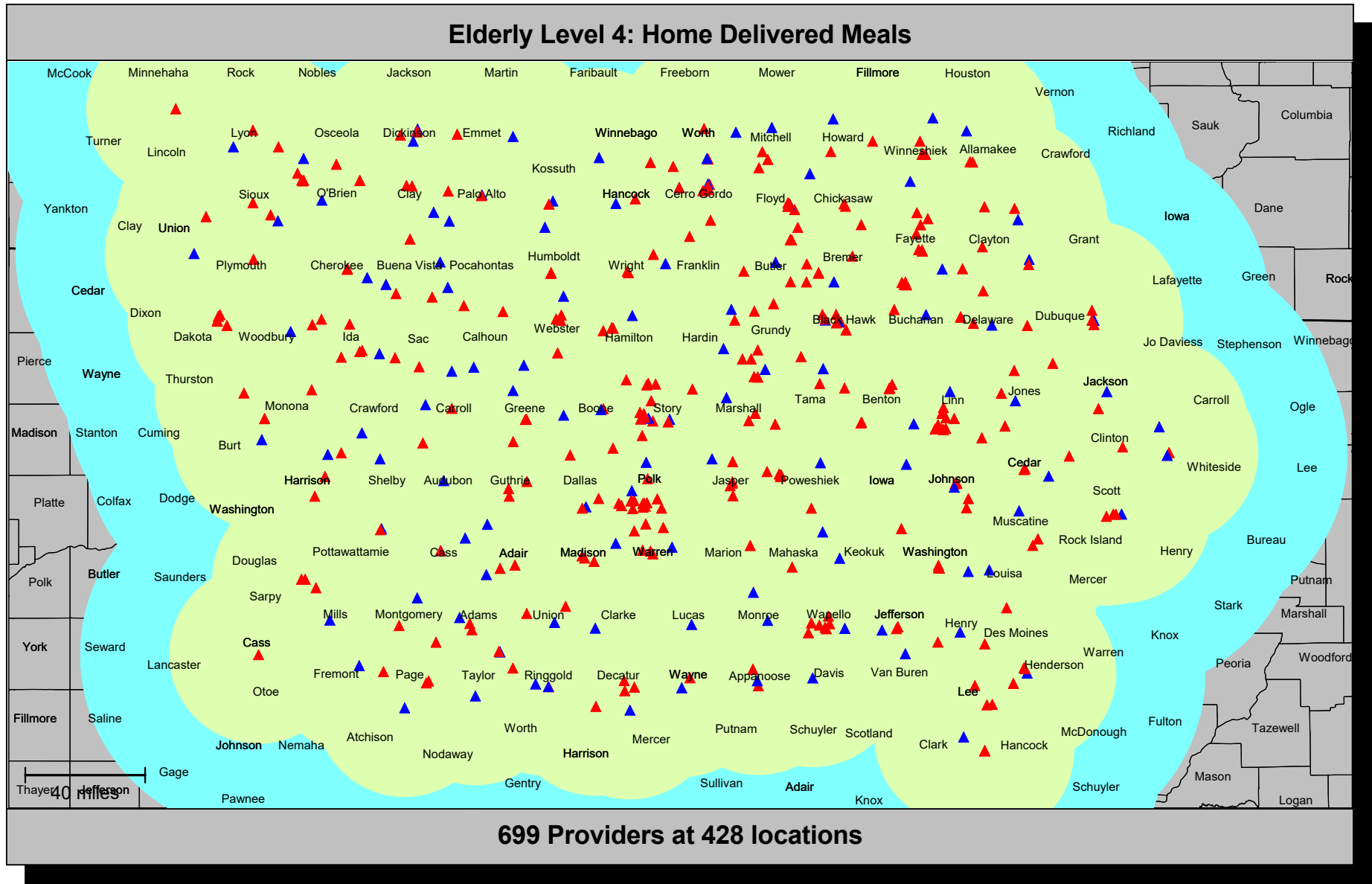
## Accessibility summary

Accessibility analysis specifications	
Provider group:	<b>Elderly Level 2: CDAC, Home Health Aide</b> 828 Providers at 620 locations
Member group:	<b>LTSS Elderly Members</b> 4,659 Members
Access standard:	Urban:1 Provider within 30.0 miles Rural:1 Provider within 60.0 miles
All Members:	Urban: 2,618 (100.0%) with access (100.0%), without access (0.0%) Rural: 2,041 (100.0%) with access (100.0%), without access (0.0%)

Average distance to a choice of Providers for all Members					
Number of Providers	1	2	3	4	5
Urban	2.1	3.0	3.9	4.6	5.4
Rural	3.0	5.3	7.0	8.9	10.8

Key geographic areas				
Name	Total number of Members	All Members		
		Percent w	Percent wo	Average distance to 1 Provider
Central	1,901	100.0	0.0	2.2
East	1,728	100.0	0.0	2.2
West	1,030	100.0	0.0	3.4

# Provider locations



- ▲ Single Provider locations
- ▲ Multiple Provider locations

- 30 mile radius
- 60 mile radius



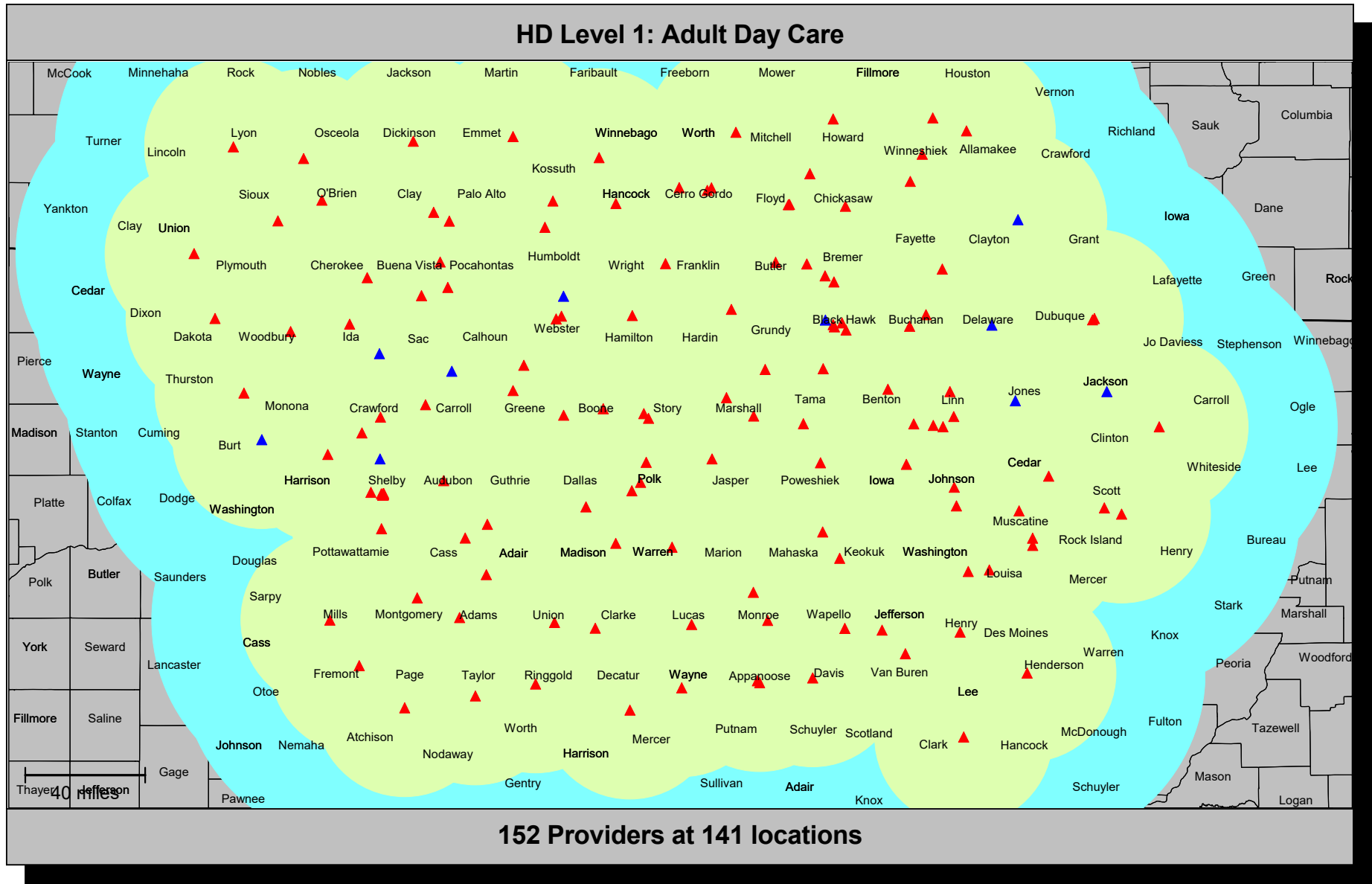
## Accessibility summary

Accessibility analysis specifications	
Provider group:	<b>Elderly Level 4: Home Delivered Meals</b> 699 Providers at 428 locations
Member group:	<b>LTSS Elderly Members</b> 4,659 Members
Access standard:	Urban:1 Provider within 30.0 miles Rural:1 Provider within 60.0 miles
All Members:	Urban: 2,618 (100.0%) with access (100.0%), without access (0.0%) Rural: 2,041 (100.0%) with access (100.0%), without access (0.0%)

Average distance to a choice of Providers for all Members					
Number of Providers	1	2	3	4	5
Urban	2.5	3.7	4.6	6.3	6.9
Rural	3.6	6.1	8.1	10.0	11.7

Key geographic areas				
Name	Total number of Members	All Members		
		Percent w	Percent wo	Average distance to 1 Provider
Central	1,901	100.0	0.0	2.7
East	1,728	100.0	0.0	2.6
West	1,030	100.0	0.0	4.1

# Provider locations



- ▲ Single Provider locations
- ▲ Multiple Provider locations

- 30 mile radius
- 60 mile radius

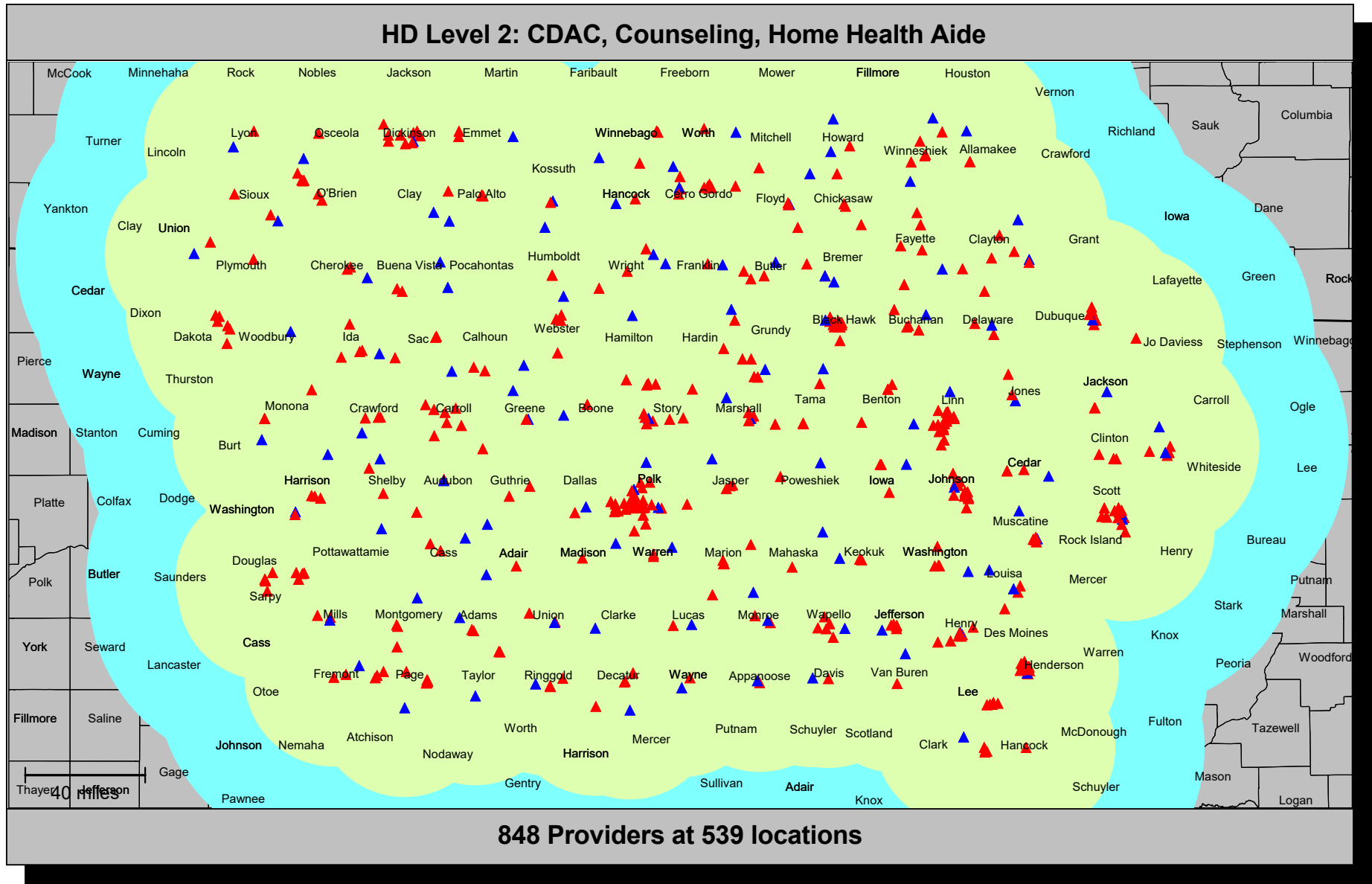
## Accessibility summary

Accessibility analysis specifications	
Provider group:	<b>HD Level 1: Adult Day Care</b> 152 Providers at 141 locations
Member group:	<b>LTSS HD Members</b> 1,350 Members
Access standard:	Urban:1 Provider within 30.0 miles Rural:1 Provider within 60.0 miles
All Members:	Urban: 818 (100.0%) with access (100.0%), without access (0.0%) Rural: 532 (100.0%) with access (100.0%), without access (0.0%)

Average distance to a choice of Providers for all Members					
Number of Providers	1	2	3	4	5
Urban	7.2	11.4	19.4	22.1	24.8
Rural	10.0	18.2	23.3	27.4	31.2

Key geographic areas				
Name	Total number of Members	All Members		
		Percent w	wo	Average distance to 1 Provider
East	597	100.0	0.0	6.8
Central	486	100.0	0.0	8.1
West	267	100.0	0.0	12.0

# Provider locations



- ▲ Single Provider locations
- ▲ Multiple Provider locations

- 30 mile radius
- 60 mile radius

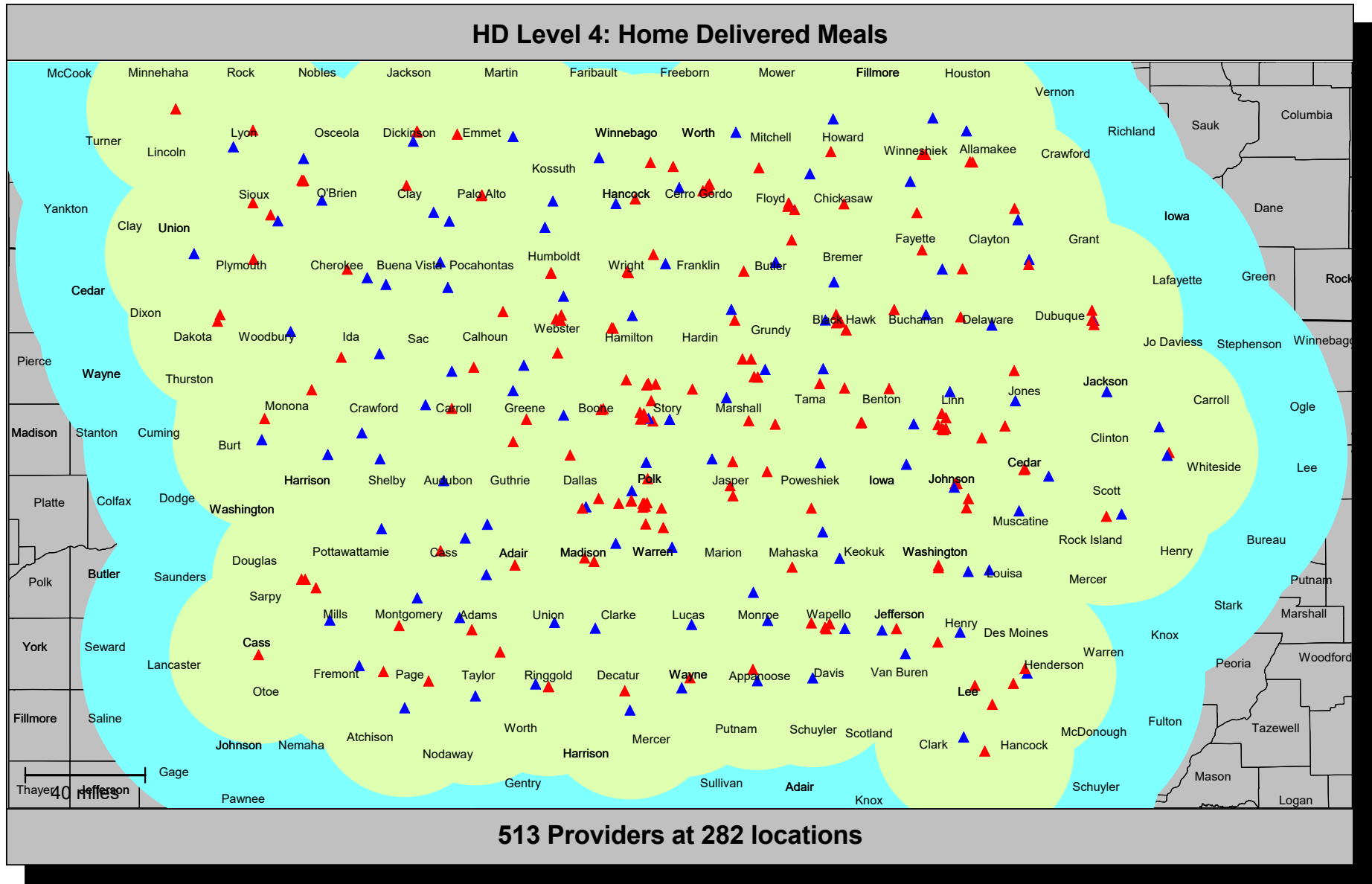
## Accessibility summary

Accessibility analysis specifications	
Provider group:	<b>HD Level 2: CDAC, Counseling, Home Health Aide</b> 848 Providers at 539 locations
Member group:	<b>LTSS HD Members</b> 1,350 Members
Access standard:	Urban:1 Provider within 30.0 miles Rural:1 Provider within 60.0 miles
All Members:	Urban: 818 (100.0%) with access (100.0%), without access (0.0%) Rural: 532 (100.0%) with access (100.0%), without access (0.0%)

Average distance to a choice of Providers for all Members					
Number of Providers	1	2	3	4	5
Urban	2.8	3.7	4.4	5.2	6.0
Rural	4.6	6.6	8.0	10.0	11.1

Key geographic areas				
Name	Total number of Members	All Members		
		Percent w	wo	Average distance to 1 Provider
East	597	100.0	0.0	3.4
Central	486	100.0	0.0	3.1
West	267	100.0	0.0	4.6

# Provider locations



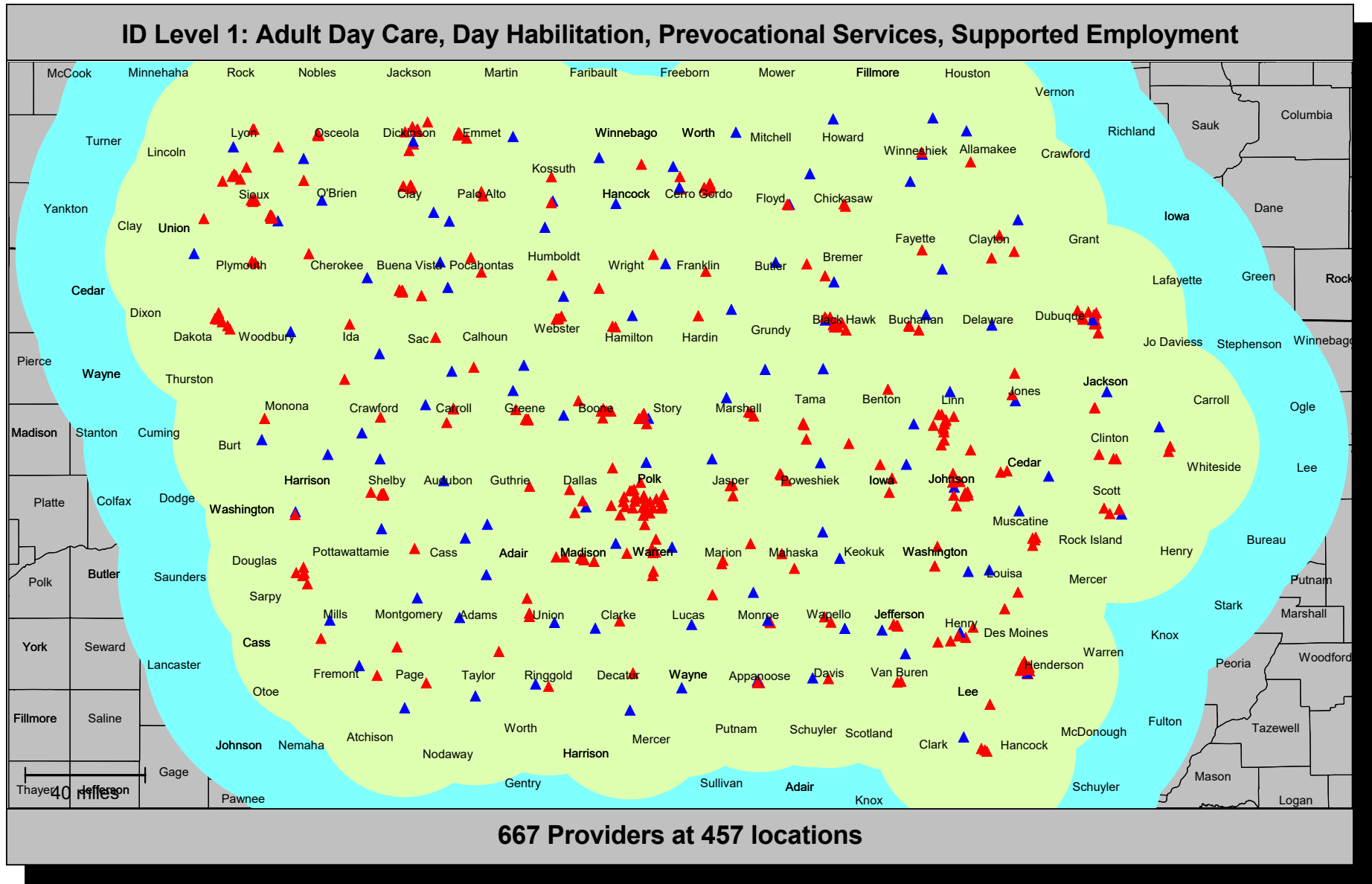
## Accessibility summary

Accessibility analysis specifications	
Provider group:	<b>HD Level 4: Home Delivered Meals</b> 513 Providers at 282 locations
Member group:	<b>LTSS HD Members</b> 1,350 Members
Access standard:	Urban:1 Provider within 30.0 miles Rural:1 Provider within 60.0 miles
All Members:	Urban: 818 (100.0%) with access (100.0%), without access (0.0%) Rural: 532 (100.0%) with access (100.0%), without access (0.0%)

Average distance to a choice of Providers for all Members					
Number of Providers	1	2	3	4	5
Urban	3.7	5.2	6.9	8.4	11.7
Rural	6.4	9.0	9.9	12.9	14.9

Key geographic areas				
Name	Total number of Members	All Members		
		Percent w	wo	Average distance to 1 Provider
East	597	100.0	0.0	4.7
Central	486	100.0	0.0	4.0
West	267	100.0	0.0	6.3

# Provider locations



- ▲ Single Provider locations
- ▲ Multiple Provider locations

- 30 mile radius
- 60 mile radius



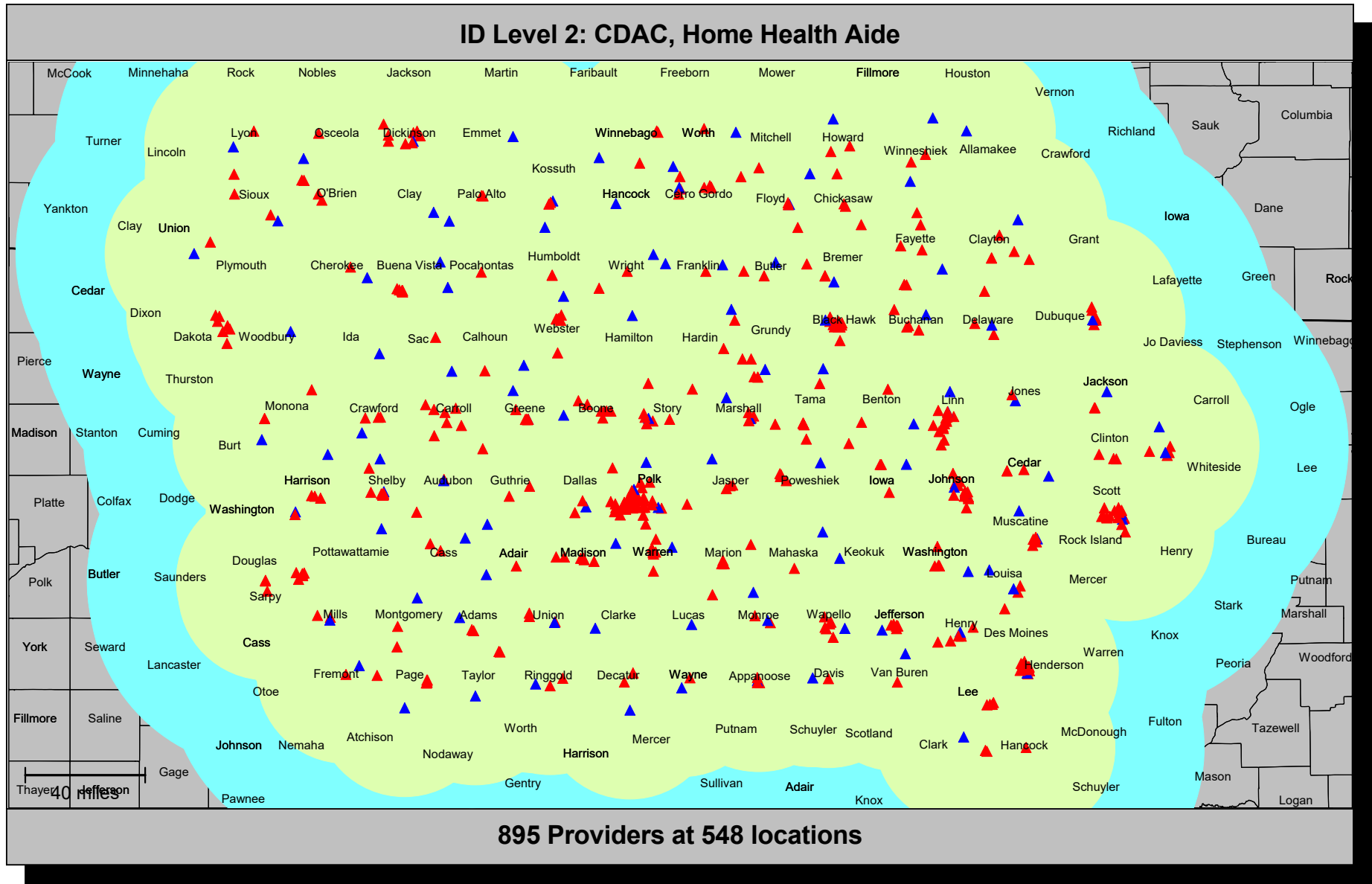
## Accessibility summary

Accessibility analysis specifications	
Provider group:	<b>ID Level 1: Adult Day Care, Day Habilitation, Prevocational Services, Supported Employment</b> 667 Providers at 457 locations
Member group:	<b>LTSS ID Members</b> 7,007 Members
Access standard:	Urban:1 Provider within 30.0 miles Rural:1 Provider within 60.0 miles
All Members:	Urban: 3,921 (100.0%) with access (100.0%), without access (0.0%) Rural: 3,086 (100.0%) with access (100.0%), without access (0.0%)

Average distance to a choice of Providers for all Members					
Number of Providers	1	2	3	4	5
Urban	2.6	3.7	4.5	5.6	6.3
Rural	4.1	6.4	8.3	10.0	12.1

Key geographic areas				
Name	Total number of Members	All Members		
		Percent w	Percent wo	Average distance to 1 Provider
East	3,076	100.0	0.0	3.3
Central	2,255	100.0	0.0	2.8
West	1,676	100.0	0.0	3.7

# Provider locations



- ▲ Single Provider locations
- ▲ Multiple Provider locations

- 30 mile radius
- 60 mile radius

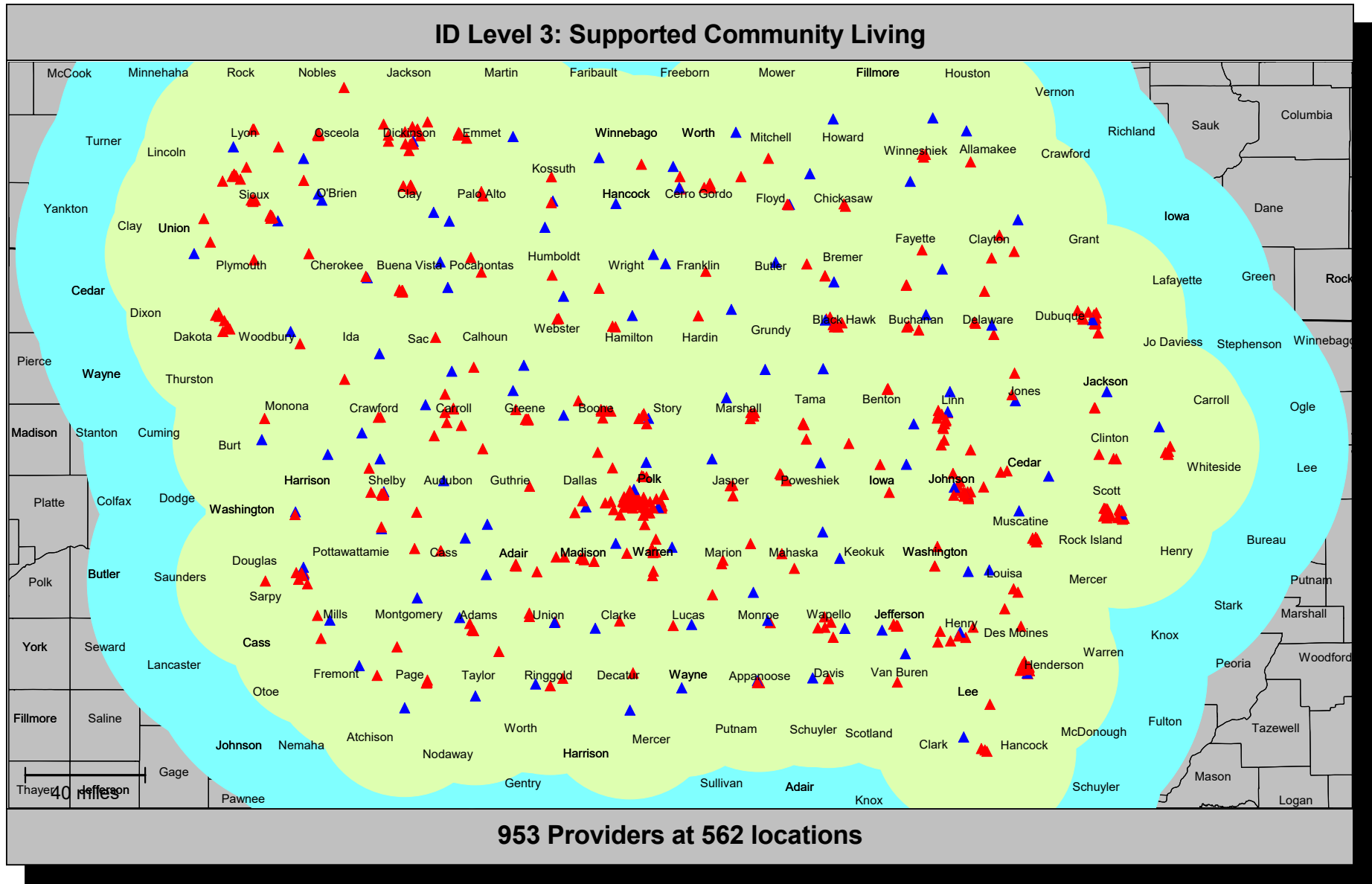
## Accessibility summary

Accessibility analysis specifications	
Provider group:	<b>ID Level 2: CDAC, Home Health Aide</b> 895 Providers at 548 locations
Member group:	<b>LTSS ID Members</b> 7,007 Members
Access standard:	Urban:1 Provider within 30.0 miles Rural:1 Provider within 60.0 miles
All Members:	Urban: 3,921 (100.0%) with access (100.0%), without access (0.0%) Rural: 3,086 (100.0%) with access (100.0%), without access (0.0%)

Average distance to a choice of Providers for all Members					
Number of Providers	1	2	3	4	5
Urban	2.4	3.2	3.7	4.5	4.9
Rural	4.0	5.9	7.6	8.6	10.2

Key geographic areas				
Name	Total number of Members	All Members		
		Percent w	wo	Average distance to 1 Provider
East	3,076	100.0	0.0	2.8
Central	2,255	100.0	0.0	2.6
West	1,676	100.0	0.0	4.1

# Provider locations



- ▲ Single Provider locations
- ▲ Multiple Provider locations

- 30 mile radius
- 60 mile radius

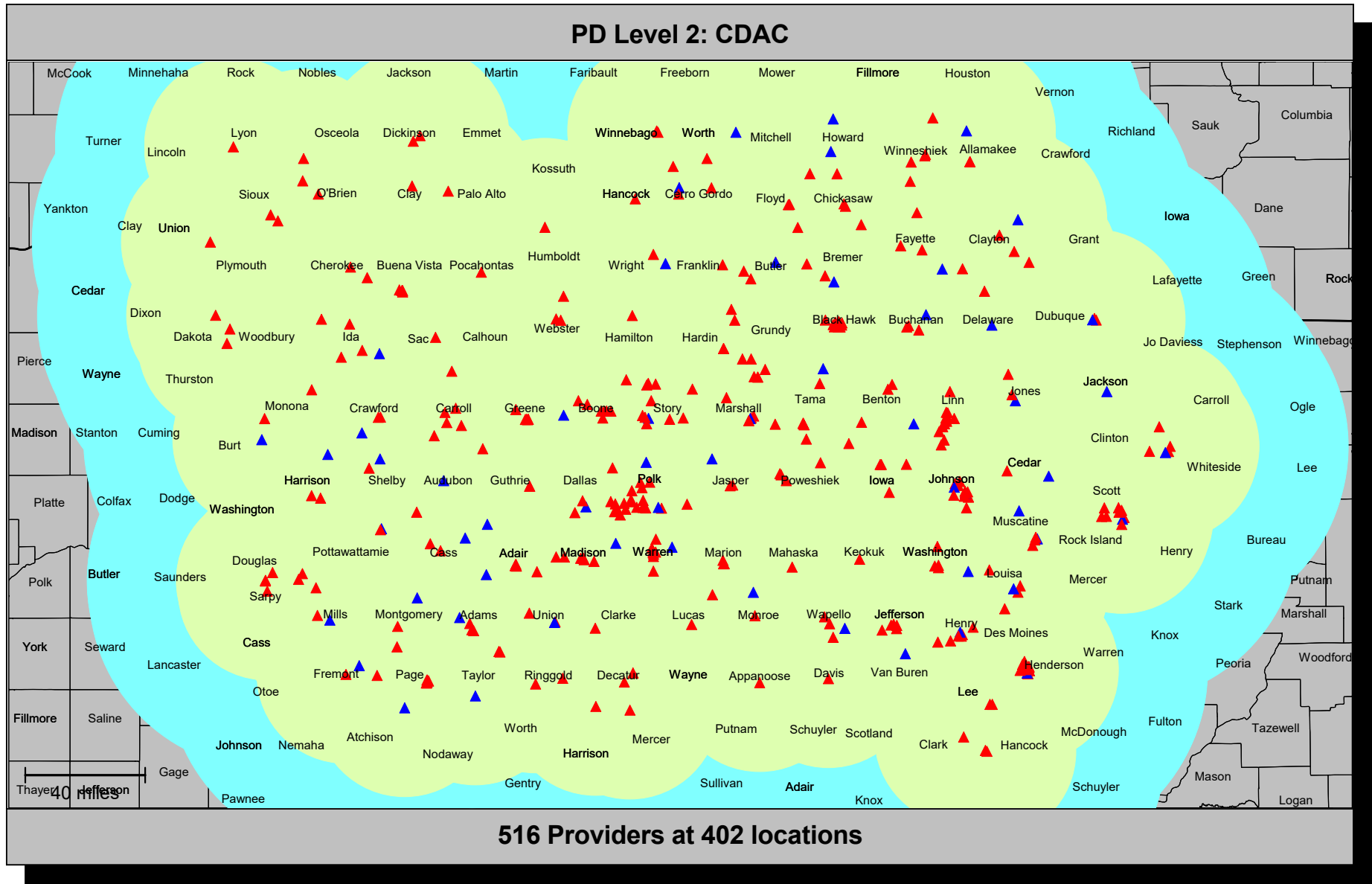
## Accessibility summary

Accessibility analysis specifications	
Provider group:	<b>ID Level 3: Supported Community Living</b> 953 Providers at 562 locations
Member group:	<b>LTSS ID Members</b> 7,007 Members
Access standard:	Urban:1 Provider within 30.0 miles Rural:1 Provider within 60.0 miles
All Members:	Urban: 3,921 (100.0%) with access (100.0%), without access (0.0%) Rural: 3,086 (100.0%) with access (100.0%), without access (0.0%)

Average distance to a choice of Providers for all Members					
Number of Providers	1	2	3	4	5
Urban	2.3	3.1	3.7	4.6	5.0
Rural	3.6	6.0	7.5	8.6	9.8

Key geographic areas				
Name	Total number of Members	All Members		
		Percent w	Percent wo	Average distance to 1 Provider
East	3,076	100.0	0.0	2.9
Central	2,255	100.0	0.0	2.5
West	1,676	100.0	0.0	3.4

# Provider locations



- ▲ Single Provider locations
- ▲ Multiple Provider locations

- 30 mile radius
- 60 mile radius

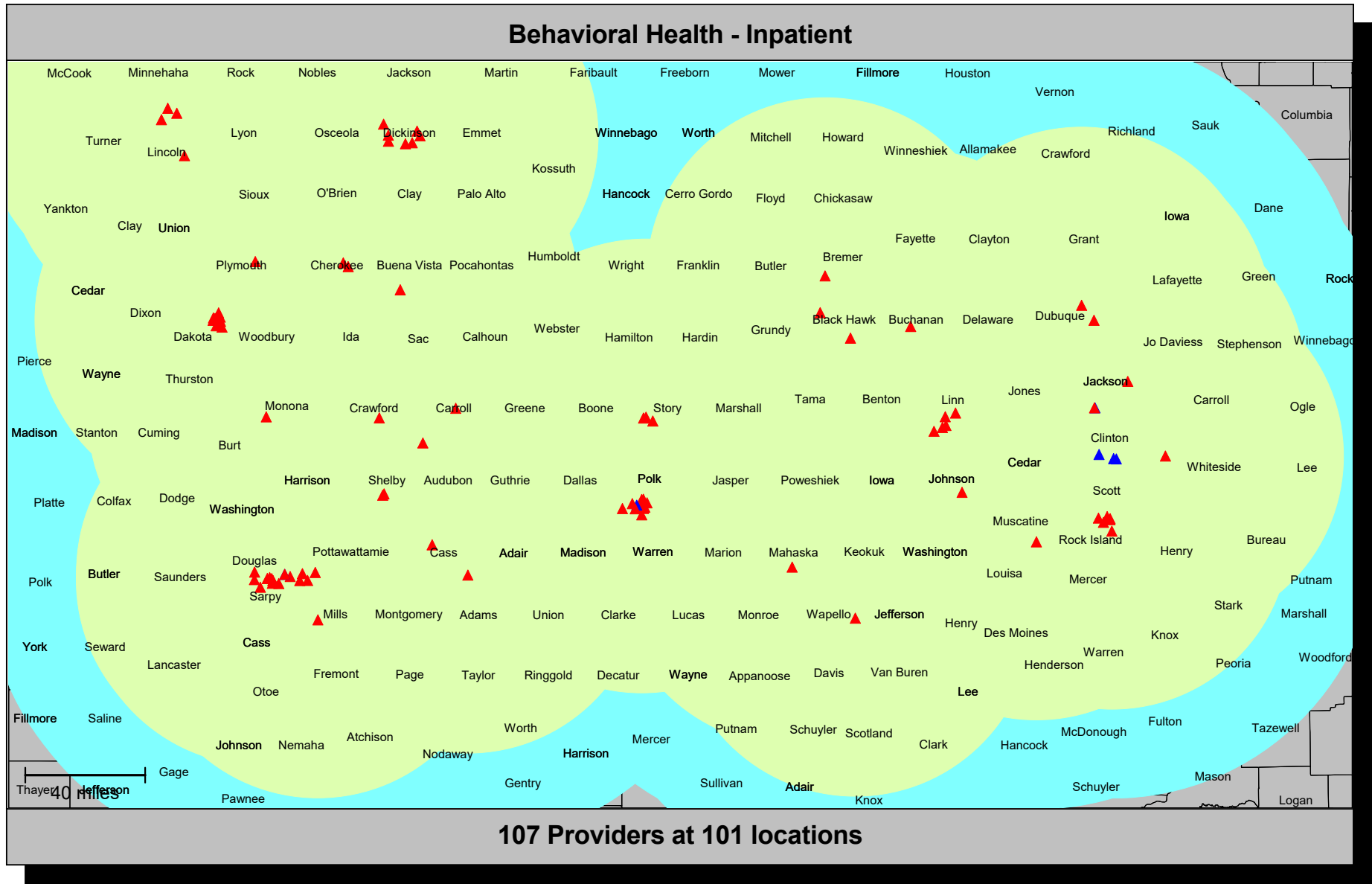
## Accessibility summary

Accessibility analysis specifications	
Provider group:	<b>PD Level 2: CDAC</b> 516 Providers at 402 locations
Member group:	<b>LTSS PD Members</b> 671 Members
Access standard:	Urban:1 Provider within 30.0 miles Rural:1 Provider within 60.0 miles
All Members:	Urban: 440 (100.0%) with access (100.0%), without access (0.0%) Rural: 231 (100.0%) with access (100.0%), without access (0.0%)

Average distance to a choice of Providers for all Members					
Number of Providers	1	2	3	4	5
Urban	2.2	3.2	4.4	5.7	6.6
Rural	4.9	9.0	11.6	15.0	16.9

Key geographic areas				
Name	Total number of Members	All Members		
		Percent w	wo	Average distance to 1 Provider
Central	282	100.0	0.0	2.8
East	264	100.0	0.0	2.9
West	125	100.0	0.0	4.4

# Provider locations



- ▲ Single Provider locations
- ▲ Multiple Provider locations

- 60 mile radius
- 90 mile radius



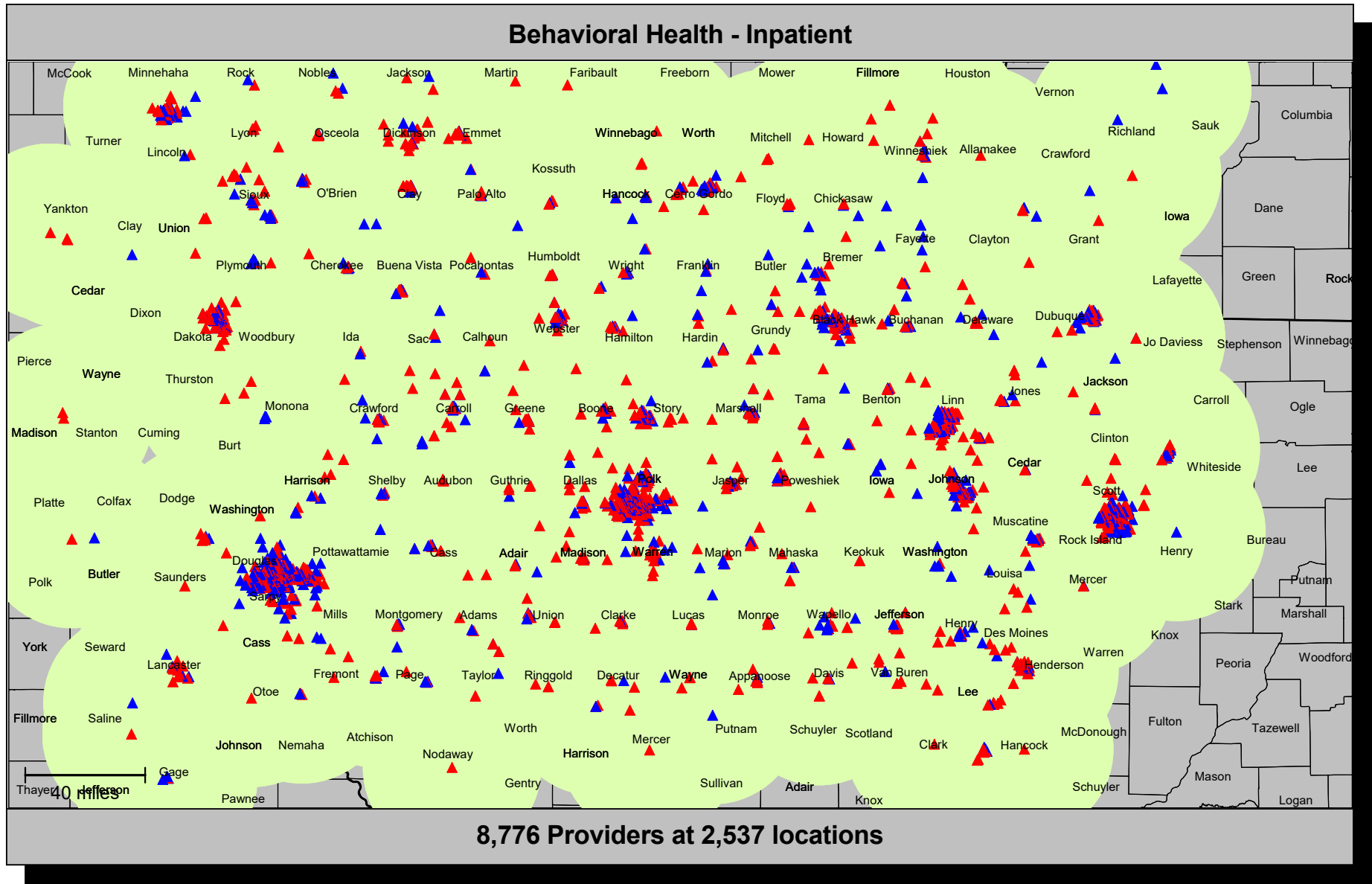
## Accessibility summary

Accessibility analysis specifications	
Provider group:	<b>Behavioral Health - Inpatient</b> 107 Providers at 101 locations
Member group:	<b>Iowa Members</b> 365,851 Members
Access standard:	Urban:1 Provider within 60.0 miles Rural:1 Provider within 90.0 miles
All Members:	Urban: 215,910 (100.0%) with access (100.0%), without access (0.0%) Rural: 149,940 (100.0%) with access (100.0%), without access (0.0%)

Average distance to a choice of Providers for all Members					
Number of Providers	1	2	3	4	5
Urban	6.0	8.9	11.3	13.6	16.9
Rural	29.2	39.0	46.6	51.2	54.6

Key geographic areas				
Name	Total number of Members	All Members		
		Percent w	Percent wo	Average distance to 1 Provider
East	140,967	100.0	0.0	12.6
Central	130,605	100.0	0.0	16.0
West	94,279	100.0	0.0	19.2

# Provider locations



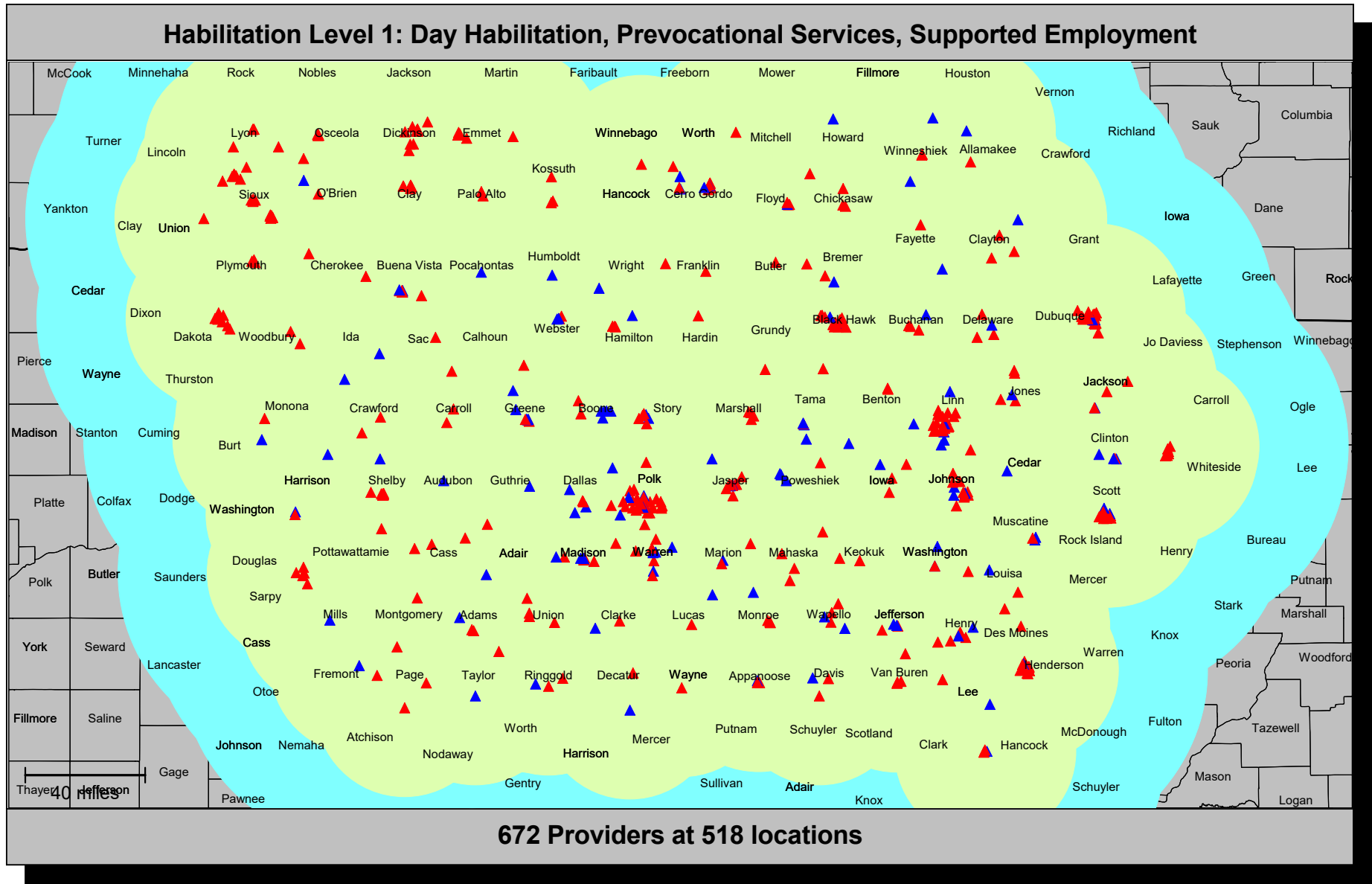
## Accessibility summary

Accessibility analysis specifications	
Provider group:	<b>Behavioral Health - Inpatient</b> 8,776 Providers at 2,537 locations
Member group:	<b>Iowa Members</b> 365,851 Members
Access standard:	<b>1 Provider within 30 Miles</b>
All Members:	365,851 (100.0%) 100.0% with access 0.0% without access

Average distance to a choice of Providers for all Members					
Number of Providers	1	2	3	4	5
Miles	2.2	2.7	3.1	3.4	3.7

Key geographic areas				
Name	Total number of Members	All Members		
		Percent w	Percent wo	Average distance to 1 Provider
East	140,967	100.0	0.0	1.9
Central	130,605	100.0	0.0	1.8
West	94,279	100.0	0.0	3.0

# Provider locations



- ▲ Single Provider locations
- ▲ Multiple Provider locations

- 30 mile radius
- 60 mile radius

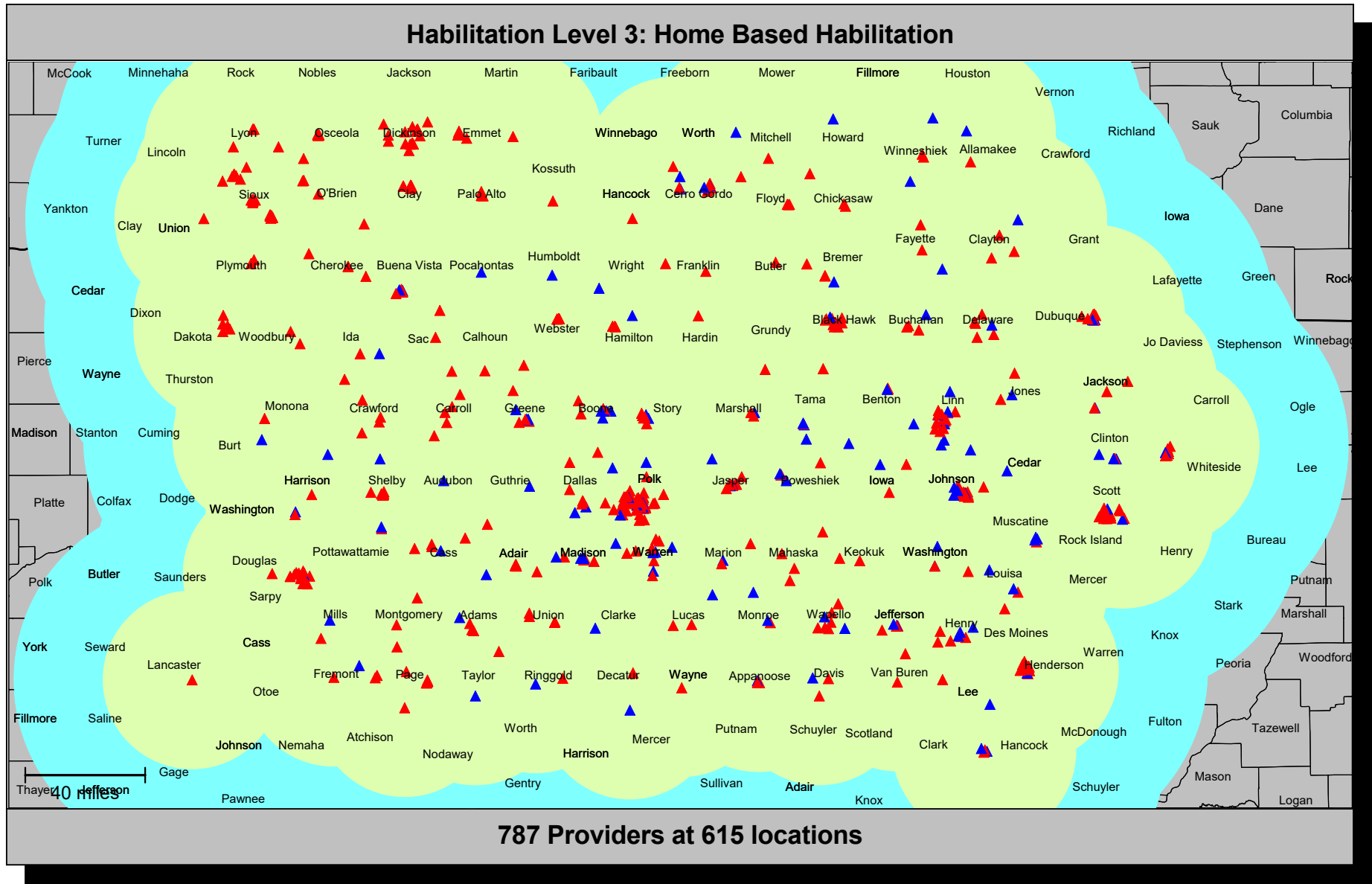
## Accessibility summary

Accessibility analysis specifications	
Provider group:	<b>Habilitation Level 1: Day Habilitation, Prevocational Services, Supported Employment</b> 672 Providers at 518 locations
Member group:	<b>Behavioral Health Habilitation Members</b> 4,704 Members
Access standard:	Urban:1 Provider within 30.0 miles Rural:1 Provider within 60.0 miles
All Members:	Urban: 2,861 (100.0%) with access (100.0%), without access (0.0%) Rural: 1,843 (100.0%) with access (100.0%), without access (0.0%)

Average distance to a choice of Providers for all Members					
Number of Providers	1	2	3	4	5
Urban	1.7	2.3	2.9	3.5	3.9
Rural	3.0	5.5	7.3	9.7	11.5

Key geographic areas				
Name	Total number of Members	All Members		
		Percent w	wo	Average distance to 1 Provider
Central	1,910	100.0	0.0	2.0
East	1,864	100.0	0.0	2.1
West	930	100.0	0.0	2.8

# Provider locations



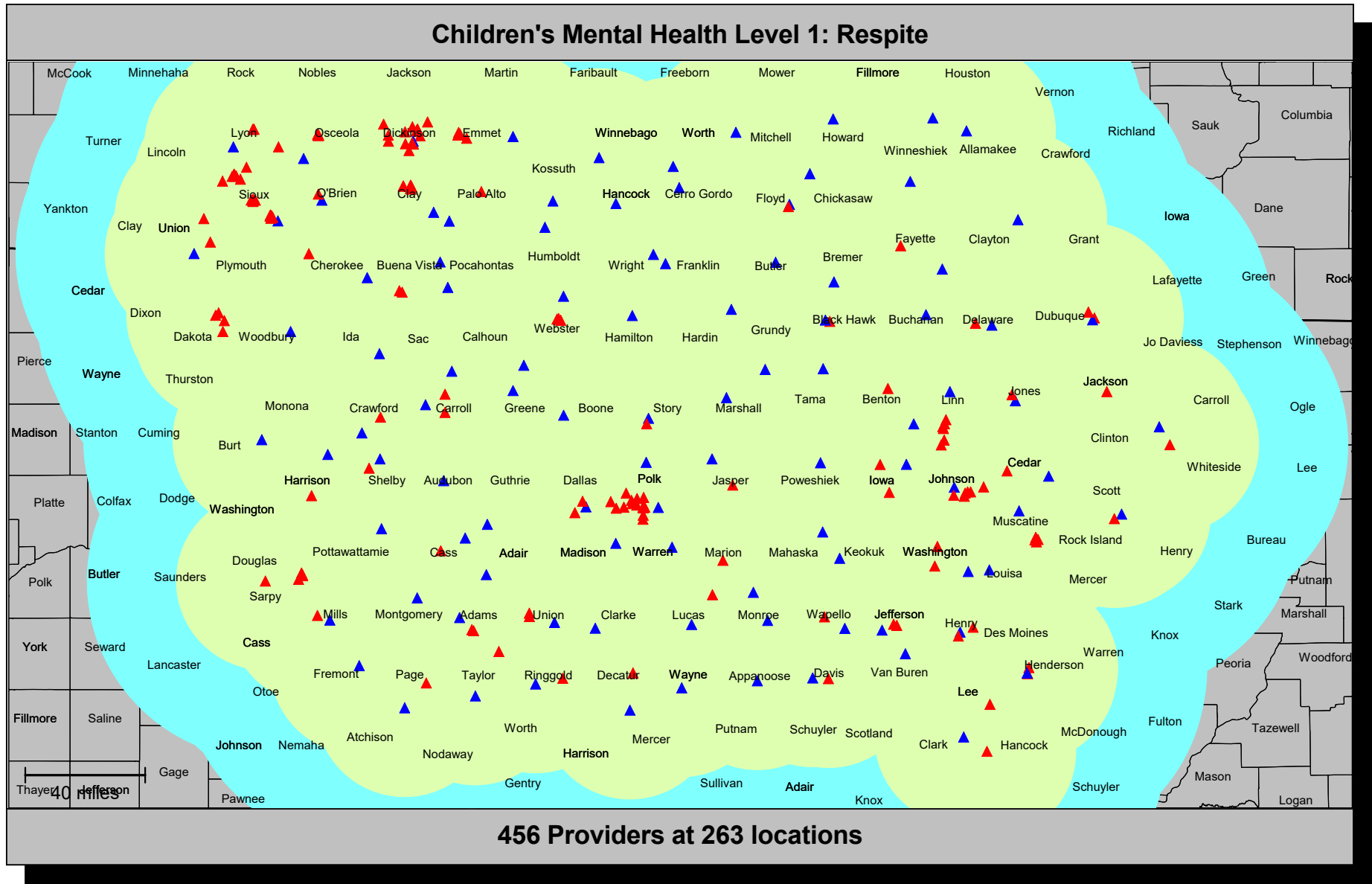
## Accessibility summary

Accessibility analysis specifications	
Provider group:	<b>Habilitation Level 3: Home Based Habilitation</b> 787 Providers at 615 locations
Member group:	<b>Behavioral Health Habilitation Members</b> 4,704 Members
Access standard:	Urban:1 Provider within 30.0 miles Rural:1 Provider within 60.0 miles
All Members:	Urban: 2,861 (100.0%) with access (100.0%), without access (0.0%) Rural: 1,843 (100.0%) with access (100.0%), without access (0.0%)

Average distance to a choice of Providers for all Members					
Number of Providers	1	2	3	4	5
Urban	1.5	2.2	2.7	3.2	3.6
Rural	2.8	4.4	6.8	8.5	10.7

Key geographic areas				
Name	Total number of Members	All Members		
		Percent w	Percent wo	Average distance to 1 Provider
Central	1,910	100.0	0.0	1.6
East	1,864	100.0	0.0	2.2
West	930	100.0	0.0	2.7

# Provider locations





## Accessibility summary

Accessibility analysis specifications	
Provider group:	<b>Children's Mental Health Level 1: Respite</b> 456 Providers at 263 locations
Member group:	<b>LTSS CMH Members</b> 741 Members
Access standard:	Urban:1 Provider within 30.0 miles Rural:1 Provider within 60.0 miles
All Members:	Urban: 460 (100.0%) with access (100.0%), without access (0.0%) Rural: 281 (100.0%) with access (100.0%), without access (0.0%)

Average distance to a choice of Providers for all Members					
Number of Providers	1	2	3	4	5
Urban	4.3	5.5	6.4	7.9	10.6
Rural	8.7	10.7	12.7	16.0	18.6

Key geographic areas				
Name	Total number of Members	All Members		
		Percent w	wo	Average distance to 1 Provider
East	278	100.0	0.0	5.4
Central	276	100.0	0.0	5.9
West	187	100.0	0.0	6.9